

### General

-  Specified Site
-  Specified Buffer(s)
-  Bearing Reference Point

### Risk of Flooding from Surface Water

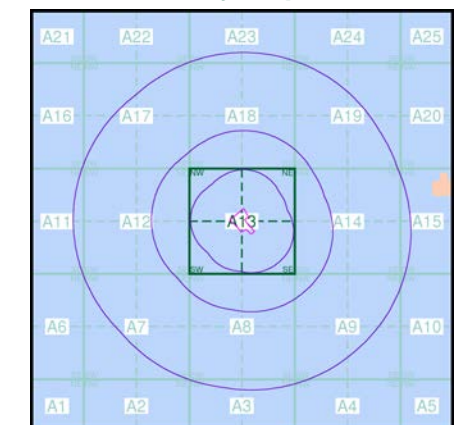
-  High - 30 Year Return
-  Medium - 100 Year Return
-  Low - 1000 Year Return

### Suitability

See the suitability map below

-  National to county
-  County to town
-  Town to street
-  Street to parcels of land
-  Property

### EANRW Suitability Map - Slice A

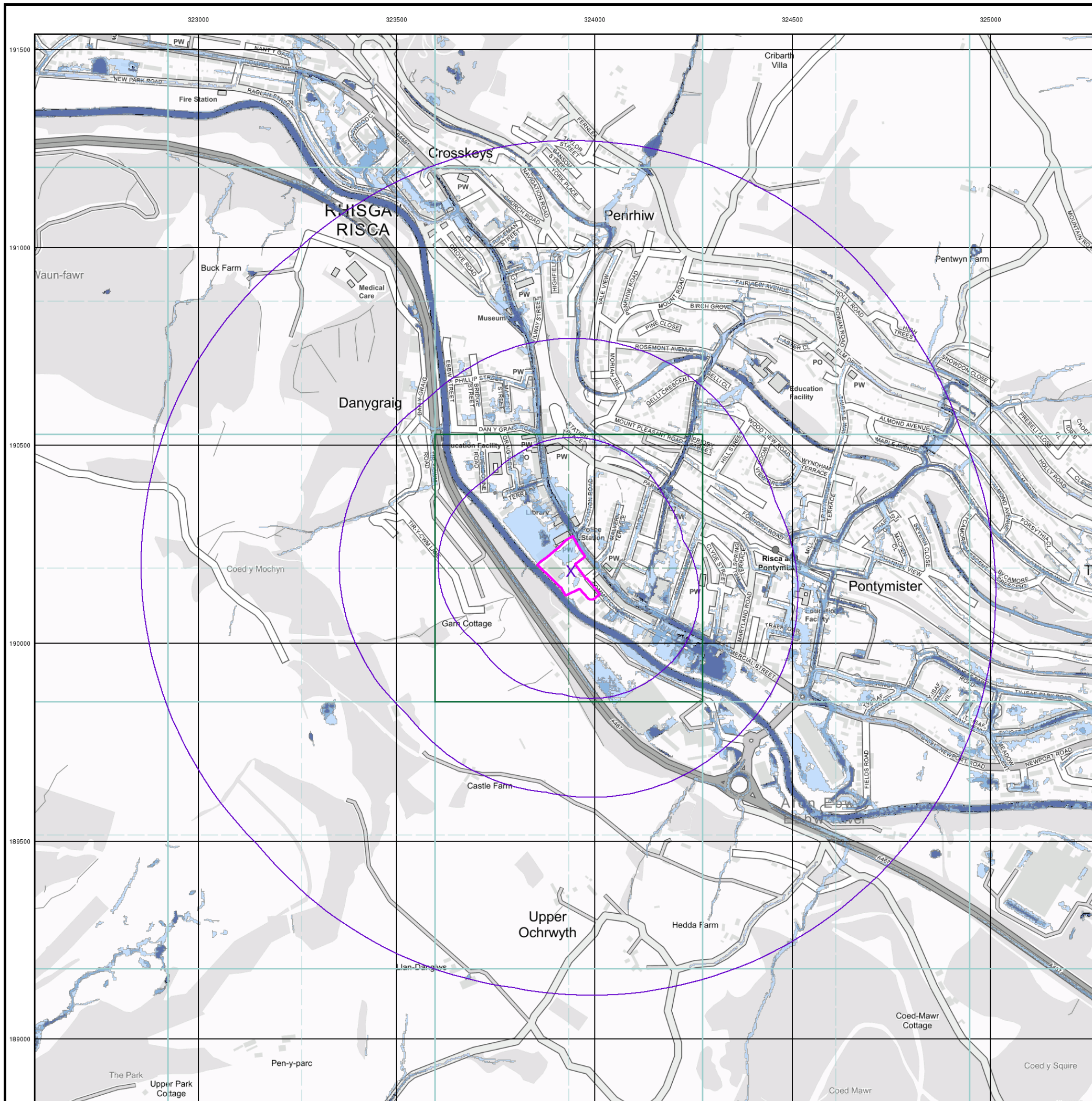


### Order Details

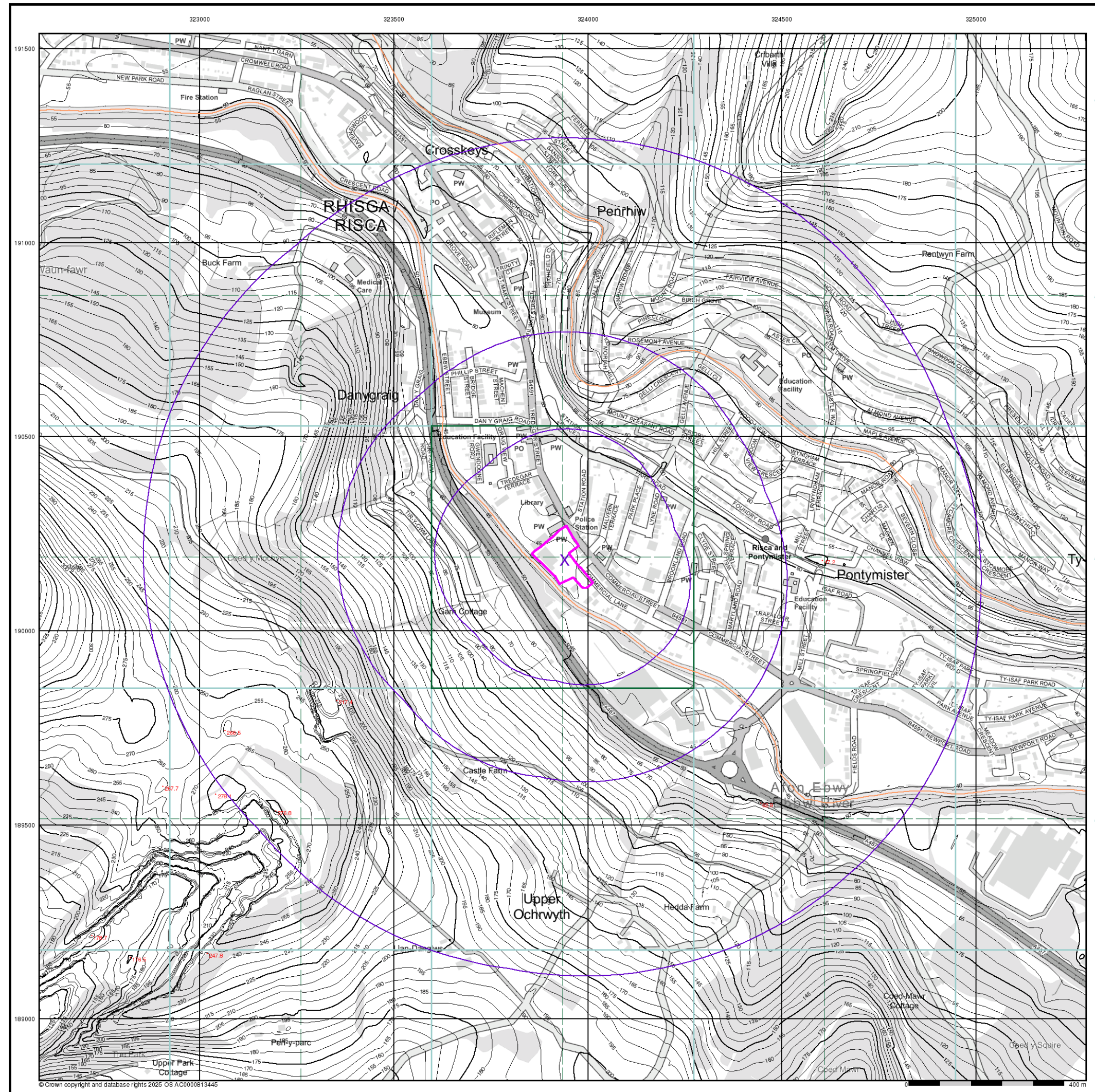
Order Number: 366287292\_1\_1  
 Customer Ref: 1357.01  
 National Grid Reference: 323940, 190180  
 Slice: A  
 Site Area (Ha): 1.12  
 Search Buffer (m): 1000

### Site Details

Lidl Great Britain Ltd, 1, Commercial Street, Risca, NEWPORT, NP11 6AW



© Crown copyright and database rights 2025 OS AC0000813445



## WFD Surface Waters Map

### General

- ◊ Specified Site
- Specified Buffer(s)
- X Bearing Reference Point
- Slice
- A Map ID

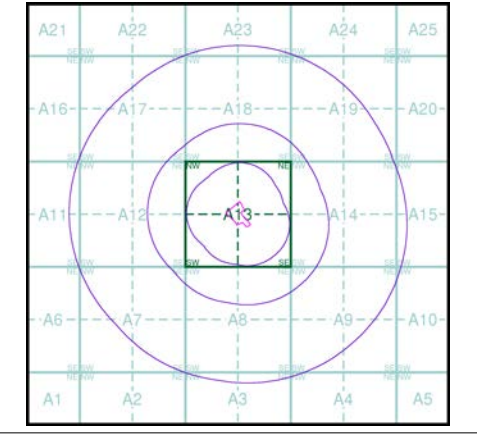
### Water Framework Directive - Surface Water Quality

- High
- Good
- Moderate
- Poor
- Bad

### Contours (height in meters)

- Standard Contour 105 100 95
- Master Contour 100 95
- Spot Height \*167.3
- MLW Mean Low Water
- MHW Mean High Water

## WFD Surface Waters Map - Slice A



### Order Details

Order Number: 366287292\_1\_1  
 Customer Ref: 1357.01  
 National Grid Reference: 323940, 190180  
 Slice: A  
 Site Area (Ha): 1.12  
 Search Buffer (m): 1000

### Site Details

Lidl Great Britain Ltd, 1, Commercial Street, Risca, NEWPORT, NP11 6AW



# APPENDIX C

## Envirocheck Report – Datasheet

---

## Envirocheck<sup>®</sup> Report:

### Datasheet

#### Order Details:

**Order Number:**

366287292\_1\_1

**Customer Reference:**

1357.01

**National Grid Reference:**

323940, 190180

**Slice:**

A

**Site Area (Ha):**

1.12

**Search Buffer (m):**

1000

#### Site Details:

Lidl Great Britain Ltd, 1

Commercial Street

Risca

NEWPORT

NP11 6AW

#### Client Details:

Mr Jones

Remada Ltd

Forward House

17 High Street

Henley In Arden

B95 5AA

| Report Section        | Page Number |
|-----------------------|-------------|
| Summary               | -           |
| Agency & Hydrological | 1           |
| Waste                 | 32          |
| Hazardous Substances  | -           |
| Geological            | 38          |
| Industrial Land Use   | 49          |
| Sensitive Land Use    | 68          |
| Data Currency         | 70          |
| Data Suppliers        | 75          |
| Useful Contacts       | 76          |

### Introduction

The Environment Act 1995 has made site sensitivity a key issue, as the legislation pays as much attention to the pathways by which contamination could spread, and to the vulnerable targets of contamination, as it does the potential sources of contamination. For this reason, Landmark's Site Sensitivity maps and Datasheet(s) place great emphasis on statutory data provided by the Environment Agency/Natural Resources Wales and the Scottish Environment Protection Agency; it also incorporates data from Natural England (and the Scottish and Welsh equivalents) and Local Authorities; and highlights hydrogeological features required by environmental and geotechnical consultants. It does not include any information concerning past uses of land. The datasheet is produced by querying the Landmark database to a distance defined by the client from a site boundary provided by the client. In this datasheet the National Grid References (NGRs) are rounded to the nearest 10m in accordance with Landmark's agreements with a number of Data Suppliers.

### Copyright Notice

© Landmark Information Group Limited 2025. The Copyright on the information and data and its format as contained in this Envirocheck® Report ("Report") is the property of Landmark Information Group Limited ("Landmark") and several other Data Providers, including (but not limited to) Ordnance Survey, British Geological Survey, the Environment Agency/Natural Resources Wales and Natural England, and must not be reproduced in whole or in part by photocopying or any other method. The Report is supplied under Landmark's Terms and Conditions accepted by the Customer. A copy of Landmark's Terms and Conditions can be found with the Index Map for this report. Additional copies of the Report may be obtained from Landmark, subject to Landmark's charges in force from time to time. The Copyright, design rights and any other intellectual rights shall remain the exclusive property of Landmark and /or other Data providers, whose Copyright material has been included in this Report. © Environment Agency & United Kingdom Research and Innovation 2025. © Natural Resources Wales & United Kingdom Research and Innovation 2025.

### Natural England Copyright Notice

Site of Special Scientific Interest, National Nature Reserve, Ramsar, Special Protection Area, Special Conservation Area, Marine Nature Reserve data (derived from Ordnance Survey 1:10000 raster) is provided by, and used with the permission of, Natural England who retain the copyright and Intellectual Property Rights for the data.

### Scottish Natural Heritage Copyright

Contains SNH information licensed under the Open Government Licence v3.0.

### Ove Arup Copyright Notice

The Mining Instability data was obtained on licence from Ove Arup & Partners Limited (for further information, contact mining.review@arup.com). No reproduction or further use of such Data is to be made without the prior written consent of Ove Arup & Partners Limited. The supplied Mining Instability data is derived from publicly available records and other third party sources and neither Ove Arup & Partners nor Landmark warrant the accuracy or completeness of such information or data.

### Stantec Copyright Notice

The cavity data presented has been extracted from the PBA (now Stantec UK Ltd) enhanced version of the original DEFRA national cavity databases. Stantec UK Ltd retain the copyright & intellectual property rights in the data. Whilst all reasonable efforts are made to check that the information contained in the cavity databases is accurate we do not warrant that the data is complete or error free. The information is based upon our own researches and those collated from a number of external sources and is continually being augmented and updated by Stantec UK Ltd. In no event shall Stantec UK Ltd or Landmark be liable for any loss or damage including, without limitation, indirect or consequential loss or damage arising from the use of this data.

### Radon Potential dataset Copyright Notice

Information supplied from a joint dataset compiled by The British Geological Survey and Public Health England. The probability result is only valid for properties above ground. All basement and cellar areas are considered to be at additional risk from high radon levels. If an underground room such as a cellar or basement makes up part of the living or working accommodation, the property should be tested regardless of Radon Affected Area status.

### Natural Resources Wales Copyright Notice

Contains Natural Resources Wales information © Natural Resources Wales and Database Right. All rights Reserved. Contains Ordnance Survey Data. Ordnance Survey Licence number 100019741. Crown Copyright and Database Right. Contains Natural Resources Wales information © Natural Resources Wales and Database Right. All rights Reserved. Some features of this information are based on digital spatial data licensed from the Centre for Ecology & Hydrology © NERC (CEH). Defra, Met Office and DARD Rivers Agency © Crown copyright. © Cranfield University. © James Hutton Institute. Contains OS data © Crown copyright and database right 2025. Land & Property Services © Crown copyright and database right.

### Report Version v53.0

| Data Type   | Page Number | On Site | 0 to 250m | 251 to 500m | 501 to 1000m (*up to 2000m) |
|---|-------------|---------|-----------|-------------|-----------------------------|
| <b>Agency &amp; Hydrological</b>                              |             |         |           |             |                             |
| BGS Groundwater Flooding Susceptibility                       | pg 1        | Yes     | Yes       | Yes         | n/a                         |
| Contaminated Land Register Entries and Notices                |             |         |           |             |                             |
| Discharge Consents  | pg 2        |         | 12        | 6           | 5                           |
| Prosecutions  |             |         |           |             |                             |
| Enforcement and Prohibition Notices                           |             |         |           |             |                             |
| Integrated Pollution Controls                                 |             |         |           |             |                             |
| Integrated Pollution Prevention And Control                   |             |         |           |             |                             |
| Local Authority Integrated Pollution Prevention And Control   |             |         |           |             |                             |
| Local Authority Pollution Prevention and Controls             | pg 7        |         | 2         | 6           | 4                           |
| Local Authority Pollution Prevention and Control Enforcements |             |         |           |             |                             |
| Nearest Surface Water Feature                                 | pg 9        |         | Yes       |             |                             |
| Pollution Incidents to Controlled Waters                      | pg 9        | 1       |           | 9           | 5                           |
| Historical Prosecutions                                       |             |         |           |             |                             |
| Registered Radioactive Substances                             |             |         |           |             |                             |
| Substantiated Pollution Incident Register                     | pg 12       |         | 1         | 3           | 2                           |
| Water Abstractions  | pg 12       |         |           | 1           | 1 (*1)                      |
| Water Industry Act Referrals                                  |             |         |           |             |                             |
| Groundwater Vulnerability Map                                 | pg 13       | Yes     | n/a       | n/a         | n/a                         |
| Bedrock Aquifer Designations                                  | pg 13       | Yes     | n/a       | n/a         | n/a                         |
| Superficial Aquifer Designations                              | pg 13       | Yes     | n/a       | n/a         | n/a                         |
| Source Protection Zones                                       |             |         |           |             |                             |
| Extreme Flooding from Rivers or Sea without Defences          | pg 13       | Yes     |           | n/a         | n/a                         |
| Flooding from Rivers or Sea without Defences                  | pg 14       | Yes     |           | n/a         | n/a                         |
| Areas Benefiting from Flood Defences                          | pg 14       | Yes     |           | n/a         | n/a                         |
| Flood Water Storage Areas                                     |             |         |           | n/a         | n/a                         |
| Flood Defences  | pg 14       |         | Yes       | n/a         | n/a                         |
| OS Water Network Lines  | pg 14       | 1       | 42        | 25          | 79                          |
| Water Framework Directive - Catchment                         | pg 30       | Yes     |           |             | Yes                         |
| Water Framework Directive - Groundwater                       | pg 31       | Yes     |           | Yes         | Yes                         |
| Water Framework Directive - Surface Waters                    | pg 31       |         | Yes       | Yes         |                             |

| Data Type   | Page Number | On Site | 0 to 250m | 251 to 500m | 501 to 1000m (*up to 2000m) |
|---|-------------|---------|-----------|-------------|-----------------------------|
| <b>Waste</b>  |             |         |           |             |                             |
| BGS Recorded Landfill Sites   | pg 32       |         |           |             | 1                           |
| Historical Landfill Sites   | pg 32       |         | 1         |             | 3                           |
| Integrated Pollution Control Registered Waste Sites                 |             |         |           |             |                             |
| Licensed Waste Management Facilities (Landfill Boundaries)          |             |         |           |             |                             |
| Licensed Waste Management Facilities (Locations)                    | pg 33       |         |           | 3           |                             |
| Local Authority Landfill Coverage                                   | pg 33       | 1       | n/a       | n/a         | n/a                         |
| Local Authority Recorded Landfill Sites                             |             |         |           |             |                             |
| Potentially Infilled Land (Non-Water)                               | pg 33       |         |           | 4           | 6                           |
| Potentially Infilled Land (Water)                                   | pg 34       | 1       | 2         | 10          | 16                          |
| Registered Landfill Sites   | pg 35       |         | 1         |             | 1                           |
| Registered Waste Transfer Sites                                     | pg 36       |         |           |             | 1                           |
| Registered Waste Treatment or Disposal Sites                        | pg 36       |         | 1         | 1           |                             |
| <b>Hazardous Substances</b>   |             |         |           |             |                             |
| Control of Major Accident Hazards Sites (COMAH)                     |             |         |           |             |                             |
| Explosive Sites   |             |         |           |             |                             |
| Notification of Installations Handling Hazardous Substances (NIHHS) |             |         |           |             |                             |
| Planning Hazardous Substance Consents                               |             |         |           |             |                             |
| Planning Hazardous Substance Enforcements                           |             |         |           |             |                             |

| Data Type   | Page Number | On Site | 0 to 250m | 251 to 500m | 501 to 1000m (*up to 2000m) |
|---|-------------|---------|-----------|-------------|-----------------------------|
| <b>Geological</b>   |             |         |           |             |                             |
| BGS 1:625,000 Solid Geology                                       | pg 38       | Yes     | n/a       | n/a         | n/a                         |
| BGS Estimated Soil Chemistry                                      | pg 38       | Yes     | Yes       | Yes         | Yes                         |
| BGS Recorded Mineral Sites  | pg 45       |         |           | 3           | 5                           |
| BGS Urban Soil Chemistry  |             |         |           |             |                             |
| BGS Urban Soil Chemistry Averages                                 |             |         |           |             |                             |
| CBSCB Compensation District                                       |             |         | n/a       | n/a         | n/a                         |
| Coal Mining Affected Areas  | pg 46       | Yes     | n/a       | n/a         | n/a                         |
| Mining Instability  |             |         | n/a       | n/a         | n/a                         |
| Man-Made Mining Cavities  |             |         |           |             |                             |
| Natural Cavities  | pg 46       |         |           |             | 1                           |
| Non Coal Mining Areas of Great Britain                            | pg 46       | Yes     | Yes       | n/a         | n/a                         |
| Potential for Collapsible Ground Stability Hazards                | pg 46       |         | Yes       | n/a         | n/a                         |
| Potential for Compressible Ground Stability Hazards               | pg 47       | Yes     | Yes       | n/a         | n/a                         |
| Potential for Ground Dissolution Stability Hazards                |             |         |           | n/a         | n/a                         |
| Potential for Landslide Ground Stability Hazards                  | pg 47       | Yes     | Yes       | n/a         | n/a                         |
| Potential for Running Sand Ground Stability Hazards               | pg 47       | Yes     | Yes       | n/a         | n/a                         |
| Potential for Shrinking or Swelling Clay Ground Stability Hazards | pg 48       | Yes     | Yes       | n/a         | n/a                         |
| Radon Potential - Radon Affected Areas                            | pg 48       | Yes     | n/a       | n/a         | n/a                         |
| Radon Potential - Radon Protection Measures                       |             |         | n/a       | n/a         | n/a                         |
| <b>Industrial Land Use</b>  |             |         |           |             |                             |
| Contemporary Trade Directory Entries                              | pg 49       |         | 19        | 37          | 30                          |
| Fuel Station Entries  | pg 56       |         | 1         | 1           | 1                           |
| Points of Interest - Commercial Services                          | pg 57       |         | 10        | 22          | 3                           |
| Points of Interest - Education and Health                         | pg 60       |         |           |             | 1                           |
| Points of Interest - Manufacturing and Production                 | pg 60       |         | 5         | 26          | 15                          |
| Points of Interest - Public Infrastructure                        | pg 64       |         | 7         | 11          | 1                           |
| Points of Interest - Recreational and Environmental               | pg 65       |         | 2         | 2           | 19                          |
| Underground Electrical Cables                                     |             |         |           |             |                             |



| Data Type                            | Page Number | On Site | 0 to 250m | 251 to 500m | 501 to 1000m (*up to 2000m) |
|--------------------------------------|-------------|---------|-----------|-------------|-----------------------------|
| <b>Sensitive Land Use</b>            |             |         |           |             |                             |
| Ancient Woodland                     | pg 68       |         |           | 3           | 18                          |
| Areas of Adopted Green Belt          |             |         |           |             |                             |
| Areas of Unadopted Green Belt        |             |         |           |             |                             |
| Areas of Outstanding Natural Beauty  |             |         |           |             |                             |
| Environmentally Sensitive Areas      |             |         |           |             |                             |
| Forest Parks                         |             |         |           |             |                             |
| Local Nature Reserves                |             |         |           |             |                             |
| Marine Nature Reserves               |             |         |           |             |                             |
| National Nature Reserves             |             |         |           |             |                             |
| National Parks                       |             |         |           |             |                             |
| Nitrate Sensitive Areas              |             |         |           |             |                             |
| Nitrate Vulnerable Zones             |             |         |           |             |                             |
| Ramsar Sites                         |             |         |           |             |                             |
| Sites of Special Scientific Interest | pg 69       |         |           |             | 1                           |
| Special Areas of Conservation        |             |         |           |             |                             |
| Special Protection Areas             |             |         |           |             |                             |
| World Heritage Sites                 |             |         |           |             |                             |

| Map ID | Details   | Quadrant Reference (Compass Direction) | Estimated Distance From Site | Contact | NGR           |
|--------|---|--|------------------------------|---------|---------------|
|        | <b>BGS Groundwater Flooding Susceptibility</b><br>Flooding Type: Potential for Groundwater Flooding to Occur at Surface                     | A13SE (E)                              | 0                            | 1       | 323941 190184 |
|        | <b>BGS Groundwater Flooding Susceptibility</b><br>Flooding Type: Potential for Groundwater Flooding to Occur at Surface                     | A13SE (S)                              | 111                          | 1       | 323941 190000 |
|        | <b>BGS Groundwater Flooding Susceptibility</b><br>Flooding Type: Potential for Groundwater Flooding of Property Situated Below Ground Level | A13SW (S)                              | 223                          | 1       | 323900 189900 |
|        | <b>BGS Groundwater Flooding Susceptibility</b><br>Flooding Type: Potential for Groundwater Flooding of Property Situated Below Ground Level | A13SW (S)                              | 234                          | 1       | 323850 189900 |
|        | <b>BGS Groundwater Flooding Susceptibility</b><br>Flooding Type: Potential for Groundwater Flooding of Property Situated Below Ground Level | A13SW (SW)                             | 246                          | 1       | 323750 189950 |
|        | <b>BGS Groundwater Flooding Susceptibility</b><br>Flooding Type: Potential for Groundwater Flooding of Property Situated Below Ground Level | A8NE (S)                               | 264                          | 1       | 323941 189850 |
|        | <b>BGS Groundwater Flooding Susceptibility</b><br>Flooding Type: Limited Potential for Groundwater Flooding to Occur                        | A8NW (S)                               | 273                          | 1       | 323900 189850 |
|        | <b>BGS Groundwater Flooding Susceptibility</b><br>Flooding Type: Potential for Groundwater Flooding of Property Situated Below Ground Level | A13SW (SW)                             | 284                          | 1       | 323700 189950 |
|        | <b>BGS Groundwater Flooding Susceptibility</b><br>Flooding Type: Potential for Groundwater Flooding of Property Situated Below Ground Level | A8NE (S)                               | 311                          | 1       | 323950 189800 |
|        | <b>BGS Groundwater Flooding Susceptibility</b><br>Flooding Type: Potential for Groundwater Flooding of Property Situated Below Ground Level | A8NE (S)                               | 312                          | 1       | 324000 189800 |
|        | <b>BGS Groundwater Flooding Susceptibility</b><br>Flooding Type: Limited Potential for Groundwater Flooding to Occur                        | A13SW (SW)                             | 317                          | 1       | 323700 189900 |
|        | <b>BGS Groundwater Flooding Susceptibility</b><br>Flooding Type: Limited Potential for Groundwater Flooding to Occur                        | A13SW (SW)                             | 322                          | 1       | 323650 189950 |
|        | <b>BGS Groundwater Flooding Susceptibility</b><br>Flooding Type: Potential for Groundwater Flooding of Property Situated Below Ground Level | A18SW (N)                              | 333                          | 1       | 323900 190600 |
|        | <b>BGS Groundwater Flooding Susceptibility</b><br>Flooding Type: Potential for Groundwater Flooding of Property Situated Below Ground Level | A8NE (S)                               | 362                          | 1       | 324000 189750 |
|        | <b>BGS Groundwater Flooding Susceptibility</b><br>Flooding Type: Limited Potential for Groundwater Flooding to Occur                        | A8NE (S)                               | 415                          | 1       | 324050 189700 |
|        | <b>BGS Groundwater Flooding Susceptibility</b><br>Flooding Type: Potential for Groundwater Flooding of Property Situated Below Ground Level | A8NE (S)                               | 473                          | 1       | 324100 189650 |
|        | <b>BGS Groundwater Flooding Susceptibility</b><br>Flooding Type: Limited Potential for Groundwater Flooding to Occur                        | A12SE (W)                              | 479                          | 1       | 323400 190050 |
|        | <b>BGS Groundwater Flooding Susceptibility</b><br>Flooding Type: Potential for Groundwater Flooding of Property Situated Below Ground Level | A12NE (W)                              | 480                          | 1       | 323400 190350 |
|        | <b>BGS Groundwater Flooding Susceptibility</b><br>Flooding Type: Limited Potential for Groundwater Flooding to Occur                        | A12SE (SW)                             | 497                          | 1       | 323450 189900 |
|        | <b>BGS Groundwater Flooding Susceptibility</b><br>Flooding Type: Potential for Groundwater Flooding of Property Situated Below Ground Level | A12NE (W)                              | 498                          | 1       | 323400 190400 |

| Map ID | Details   | Quadrant Reference (Compass Direction) | Estimated Distance From Site | Contact | NGR              |
|--------|---|--|------------------------------|---------|------------------|
| 1      | <p><b>Discharge Consents</b></p> <p>Operator: Dwr Cymru Cyfyngedig<br/> Property Type: Sewerage Network - Sewers - Water Company<br/> Location: 4 Tredegar Terrace Cso, Nr 45 Tredegar Terrace, Risca, Newport, Np11 6bw<br/> Authority: Natural Resources Wales<br/> Catchment Area: Not Supplied<br/> Reference: An0251001<br/> Permit Version: Not Supplied<br/> Effective Date: 7th October 2019<br/> Issued Date: 7th October 2019<br/> Revocation Date: Not Supplied<br/> Discharge Type: Sewage Discharges - Stw Storm Overflow/Storm Tank - Water Company<br/> Discharge: Freshwater Stream/River<br/> Environment:<br/> Receiving Water: Rhynys Brook<br/> <b>Status: Effective</b><br/> Positional Accuracy: Located by supplier to within 10m</p>  | A13SE (S)                              | 17                           | 2       | 323942<br>190110 |
| 2      | <p><b>Discharge Consents</b></p> <p>Operator: Dwr Cymru Cyfyngedig<br/> Property Type: Sewerage Network - Sewers - Water Company<br/> Location: Malvern Terrace Risca Caerphilly, Risca<br/> Authority: Natural Resources Wales<br/> Catchment Area: Not Supplied<br/> Reference: An0362901<br/> Permit Version: 2<br/> Effective Date: 29th March 2007<br/> Issued Date: 29th March 2007<br/> Revocation Date: 8th February 2010<br/> Discharge Type: Sewage Discharges - Stw Storm Overflow/Storm Tank - Water Company<br/> Discharge: Freshwater Stream/River<br/> Environment:<br/> Receiving Water: Unknown Watercourse<br/> <b>Status: Modified (Water Resources Act 1991, Schedule 10 as amended by Environment Act 1995)</b><br/> Positional Accuracy: Located by supplier to within 10m</p>                  | A13NE (N)                              | 27                           | 2       | 323970<br>190281 |
| 2      | <p><b>Discharge Consents</b></p> <p>Operator: Dwr Cymru Cyfyngedig<br/> Property Type: Sewerage Network - Sewers - Water Company<br/> Location: Malvern Terrace Risca Caerphilly, Risca<br/> Authority: Natural Resources Wales<br/> Catchment Area: Not Supplied<br/> Reference: An0362901<br/> Permit Version: 1<br/> Effective Date: 31st March 2009<br/> Issued Date: 7th March 2005<br/> Revocation Date: 28th March 2007<br/> Discharge Type: Sewage Discharges - Stw Storm Overflow/Storm Tank - Water Company<br/> Discharge: Freshwater Stream/River<br/> Environment:<br/> Receiving Water: Unknown Watercourse<br/> <b>Status: New Consent (Water Resources Act 1991, Section 88 &amp; Schedule 10 as amended by Environment Act 1995)</b><br/> Positional Accuracy: Located by supplier to within 10m</p> | A13NE (N)                              | 27                           | 2       | 323970<br>190281 |
| 2      | <p><b>Discharge Consents</b></p> <p>Operator: Dwr Cymru Cyfyngedig<br/> Property Type: Sewerage Network - Sewers - Water Company<br/> Location: Station Road Risca<br/> Authority: Natural Resources Wales<br/> Catchment Area: River Usk (Afon Wysg)<br/> Reference: AN0157601<br/> Permit Version: 1<br/> Effective Date: 13th December 1991<br/> Issued Date: 13th December 1991<br/> Revocation Date: 31st March 2009<br/> Discharge Type: Public Sewage: Storm Sewage Overflow<br/> Discharge: Freshwater Stream/River<br/> Environment:<br/> Receiving Water: River Ebbw<br/> <b>Status: Revoked (Water Resources Act 1991, Section 88 &amp; Schedule 10 as amended by Environment Act 1995)</b><br/> Positional Accuracy: Located by supplier to within 100m</p>   | A13NE (N)                              | 27                           | 2       | 323970<br>190280 |

| Map ID | Details  | Quadrant Reference (Compass Direction) | Estimated Distance From Site | Contact | NGR              |
|--------|--|--|------------------------------|---------|------------------|
| 3      | <p><b>Discharge Consents</b></p> <p>Operator: Dwr Cymru Cyfyngedig<br/> Property Type: Sewerage Network - Sewers - Water Company<br/> Location: Risca (St Marys Street) Cso<br/> Authority: Natural Resources Wales<br/> Catchment Area: EBBW R - CONF EBBW FACH R TO MAES-GLAS<br/> Reference: An0250901<br/> Permit Version: 1<br/> Effective Date: 4th August 1994<br/> Issued Date: 4th August 1994<br/> Revocation Date: Not Supplied<br/> Discharge Type: Sewage Discharges - Stw Storm Overflow/Storm Tank - Water Company<br/> Discharge: Freshwater Stream/River<br/> Environment:<br/> Receiving Water: Rhynys Brook<br/> <b>Status: Effective</b><br/> Positional Accuracy: Located by supplier to within 10m</p>   | A13NW (NW)                             | 142                          | 2       | 323740<br>190280 |
| 3      | <p><b>Discharge Consents</b></p> <p>Operator: Dwr Cymru Cyfyngedig<br/> Property Type: Sewerage Network - Sewers - Water Company<br/> Location: Risca (St Marys Street) Cso<br/> Authority: Natural Resources Wales<br/> Catchment Area: EBBW R - CONF EBBW FACH R TO MAES-GLAS<br/> Reference: AN0250901<br/> Permit Version: 1<br/> Effective Date: 4th August 1994<br/> Issued Date: 4th August 1994<br/> Revocation Date: Not Supplied<br/> Discharge Type: Sewage Discharges - Stw Storm Overflow/Storm Tank - Water Company<br/> Discharge: Freshwater Stream/River<br/> Environment:<br/> Receiving Water: Rhynys Brook<br/> <b>Status: Effective</b><br/> Positional Accuracy: Located by supplier to within 100m</p>  | A13NW (NW)                             | 142                          | 2       | 323740<br>190280 |
| 3      | <p><b>Discharge Consents</b></p> <p>Operator: Dwr Cymru Cyfyngedig<br/> Property Type: Sewerage Network - Sewers - Water Company<br/> Location: Rifleman St Cso, Risca, Rifleman St (O/S 68 St Mary St), Newport, Np11 6fd<br/> Authority: Natural Resources Wales<br/> Catchment Area: Not Supplied<br/> Reference: An0250901<br/> Permit Version: Not Supplied<br/> Effective Date: 24th September 2019<br/> Issued Date: 24th September 2019<br/> Revocation Date: Not Supplied<br/> Discharge Type: Sewage Discharges - Stw Storm Overflow/Storm Tank - Water Company<br/> Discharge: Freshwater Stream/River<br/> Environment:<br/> Receiving Water: Rhynys Brook<br/> <b>Status: Effective</b><br/> Positional Accuracy: Located by supplier to within 10m</p> | A13NW (NW)                             | 160                          | 2       | 323758<br>190325 |
| 4      | <p><b>Discharge Consents</b></p> <p>Operator: Dwr Cymru Cyfyngedig<br/> Property Type: Sewerage Network - Sewers - Water Company<br/> Location: Malvern Terrace Cso, O/S 4, Malvern Terrace, Risca, Newport, Np11 6au<br/> Authority: Natural Resources Wales<br/> Catchment Area: Not Supplied<br/> Reference: An0362901<br/> Permit Version: Not Supplied<br/> Effective Date: 18th September 2019<br/> Issued Date: 18th September 2019<br/> Revocation Date: Not Supplied<br/> Discharge Type: Sewage Discharges - Stw Storm Overflow/Storm Tank - Water Company<br/> Discharge: Freshwater Stream/River<br/> Environment:<br/> Receiving Water: River Ebbw<br/> <b>Status: Effective</b><br/> Positional Accuracy: Located by supplier to within 10m</p>        | A13SE (SE)                             | 149                          | 2       | 324099<br>190002 |

| Map ID | Details  | Quadrant Reference (Compass Direction) | Estimated Distance From Site | Contact | NGR              |
|--------|--|--|------------------------------|---------|------------------|
| 4      | <p><b>Discharge Consents</b></p> <p>Operator: Dwr Cymru Cyfyngedig<br/> Property Type: Sewerage Network - Sewers - Water Company<br/> Location: Malvern Terrace Risca Caerphilly, Risca<br/> Authority: Natural Resources Wales<br/> Catchment Area: EBBW R - CONF EBBW FACH R TO MAES-GLAS<br/> Reference: An0362901<br/> Permit Version: 3<br/> Effective Date: 31st March 2010<br/> Issued Date: 5th February 2010<br/> Revocation Date: Not Supplied<br/> Discharge Type: Sewage Discharges - Stw Storm Overflow/Storm Tank - Water Company<br/> Discharge: Freshwater Stream/River<br/> Environment:<br/> Receiving Water: River Ebbw<br/> <b>Status: Effective</b><br/> Positional Accuracy: Located by supplier to within 10m</p> | A13SE (SE)                             | 149                          | 2       | 324099<br>190002 |
| 4      | <p><b>Discharge Consents</b></p> <p>Operator: Dwr Cymru Cyfyngedig<br/> Property Type: Sewerage Network - Sewers - Water Company<br/> Location: Malvern Terrace Risca Caerphilly, Risca<br/> Authority: Natural Resources Wales<br/> Catchment Area: EBBW R - CONF EBBW FACH R TO MAES-GLAS<br/> Reference: An0362901<br/> Permit Version: 3<br/> Effective Date: 31st March 2010<br/> Issued Date: 5th February 2010<br/> Revocation Date: Not Supplied<br/> Discharge Type: Sewage Discharges - Stw Storm Overflow/Storm Tank - Water Company<br/> Discharge: Freshwater Stream/River<br/> Environment:<br/> Receiving Water: River Ebbw<br/> <b>Status: Effective</b><br/> Positional Accuracy: Located by supplier to within 10m</p> | A13SE (SE)                             | 149                          | 2       | 324099<br>190002 |
| 5      | <p><b>Discharge Consents</b></p> <p>Operator: Dwr Cymru Cyfyngedig<br/> Property Type: Sewerage Network - Sewers - Water Company<br/> Location: Risca (Treddegar Terrace) Cso<br/> Authority: Natural Resources Wales<br/> Catchment Area: EBBW R - CONF EBBW FACH R TO MAES-GLAS<br/> Reference: An0251001<br/> Permit Version: 1<br/> Effective Date: 4th August 1994<br/> Issued Date: 4th August 1994<br/> Revocation Date: Not Supplied<br/> Discharge Type: Sewage Discharges - Stw Storm Overflow/Storm Tank - Water Company<br/> Discharge: Freshwater Stream/River<br/> Environment:<br/> Receiving Water: Rhynys Brook<br/> <b>Status: Effective</b><br/> Positional Accuracy: Located by supplier to within 10m</p>           | A13NW (NW)                             | 157                          | 2       | 323840<br>190390 |
| 5      | <p><b>Discharge Consents</b></p> <p>Operator: Dwr Cymru Cyfyngedig<br/> Property Type: Sewerage Network - Sewers - Water Company<br/> Location: Risca (Treddegar Terrace) Cso<br/> Authority: Natural Resources Wales<br/> Catchment Area: EBBW R - CONF EBBW FACH R TO MAES-GLAS<br/> Reference: AN0251001<br/> Permit Version: 1<br/> Effective Date: 4th August 1994<br/> Issued Date: 4th August 1994<br/> Revocation Date: Not Supplied<br/> Discharge Type: Sewage Discharges - Stw Storm Overflow/Storm Tank - Water Company<br/> Discharge: Freshwater Stream/River<br/> Environment:<br/> Receiving Water: Rhynys Brook<br/> <b>Status: Effective</b><br/> Positional Accuracy: Located by supplier to within 100m</p>          | A13NW (NW)                             | 157                          | 2       | 323840<br>190390 |

| Map ID | Details   | Quadrant Reference (Compass Direction) | Estimated Distance From Site | Contact | NGR              |
|--------|---|--|------------------------------|---------|------------------|
| 6      | <p><b>Discharge Consents</b></p> <p>Operator: Saint Gobain Pipelines Plc<br/> Property Type: Iron &amp; Steel Industries<br/> Location: Glynwed Brickhouse Pontymister Ind, Pontymister Ind Estate Risca New, Risca Newport<br/> Authority: Natural Resources Wales<br/> Catchment Area: River Usk (Afon Wysg)<br/> Reference: AB0061101<br/> Permit Version: 2<br/> Effective Date: 7th March 1995<br/> Issued Date: 6th March 1995<br/> Revocation Date: 2nd July 2004<br/> Discharge Type: Trade Effluent<br/> Discharge: Not Supplied<br/> Environment:<br/> Receiving Water: River Ebbw<br/> <b>Status: Revoked (Water Resources Act 1991, Section 88 &amp; Schedule 10 as amended by Environment Act 1995)</b><br/> Positional Accuracy: Located by supplier to within 100m</p> | A13SE (SE)                             | 264                          | 2       | 324180<br>189920 |
| 6      | <p><b>Discharge Consents</b></p> <p>Operator: Foundry Products Ltd<br/> Property Type: Iron &amp; Steel Industries<br/> Location: Glynwed Brickhouse Pontymister Ind, Pontymister Ind Estate Risca New, Risca Newport<br/> Authority: Natural Resources Wales<br/> Catchment Area: River Usk (Afon Wysg)<br/> Reference: Ab0061101<br/> Permit Version: 1<br/> Effective Date: 21st May 1968<br/> Issued Date: 21st May 1968<br/> Revocation Date: 6th March 1995<br/> Discharge Type: Trade Effluent<br/> Discharge: Not Supplied<br/> Environment:<br/> Receiving Water: River Ebbw<br/> <b>Status: Authorisation revoked</b><br/> Positional Accuracy: Located by supplier to within 10m</p>   | A13SE (SE)                             | 264                          | 2       | 324180<br>189920 |
| 7      | <p><b>Discharge Consents</b></p> <p>Operator: Daw Plant Hire (Pontypool)Ltd<br/> Property Type: Undefined Or Other<br/> Location: Daw Plant Hire Ltd Pontymister<br/> Authority: Natural Resources Wales<br/> Catchment Area: Not Supplied<br/> Reference: Ac0130301<br/> Permit Version: 1<br/> Effective Date: 25th June 1981<br/> Issued Date: 25th June 1981<br/> Revocation Date: 21st January 1994<br/> Discharge Type: Unspecified<br/> Discharge: Not Supplied<br/> Environment:<br/> Receiving Water: River Ebbw<br/> <b>Status: Consent expired</b><br/> Positional Accuracy: Located by supplier to within 10m</p>   | A14SW (SE)                             | 409                          | 2       | 324340<br>189880 |
| 7      | <p><b>Discharge Consents</b></p> <p>Operator: Bird'S (Swansea) Ltd<br/> Property Type: Undefined Or Other<br/> Location: Risca Birds Pontymister Industrial, Birds Pontymister Industrial E<br/> Authority: Natural Resources Wales<br/> Catchment Area: Not Supplied<br/> Reference: Ac0138401<br/> Permit Version: 1<br/> Effective Date: 1st March 1983<br/> Issued Date: 1st March 1983<br/> Revocation Date: 21st January 1994<br/> Discharge Type: Unspecified<br/> Discharge: Not Supplied<br/> Environment:<br/> Receiving Water: River Ebbw<br/> <b>Status: Consent expired</b><br/> Positional Accuracy: Located by supplier to within 10m</p>  | A14SW (SE)                             | 417                          | 2       | 324350<br>189880 |

| Map ID | Details  | Quadrant Reference (Compass Direction) | Estimated Distance From Site | Contact | NGR              |
|--------|--|--|------------------------------|---------|------------------|
| 8      | <p><b>Discharge Consents</b></p> <p>Operator: J &amp; M Autosalvage<br/> Property Type: Motor Vehicle Parts<br/> Location: J &amp; M Autosalvage Risca, Rear Of Commercial Street, Np11 6aw<br/> Authority: Natural Resources Wales<br/> Catchment Area: River Usk (Afon Wysg)<br/> Reference: AN0265401<br/> Permit Version: 1<br/> Effective Date: 1st August 1996<br/> Issued Date: 1st August 1996<br/> Revocation Date: 29th July 2014<br/> Discharge Type: Trade Effluent<br/> Discharge: Freshwater Stream/River<br/> Environment:<br/> Receiving Water: River Ebbw<br/> <b>Status: Revoked under EPR 2010</b><br/> Positional Accuracy: Located by supplier to within 100m</p>                                 | A9NW (SE)                              | 434                          | 2       | 324300<br>189800 |
| 8      | <p><b>Discharge Consents</b></p> <p>Operator: Mr Howell Evans<br/> Property Type: Not Given<br/> Location: Howell Evans Autosalvage, Commercial Street, RISCA<br/> Authority: Environment Agency, Welsh Region<br/> Catchment Area: Not Given<br/> Reference: AN0265401<br/> Permit Version: Not Supplied<br/> Effective Date: Not Supplied<br/> Issued Date: 1st August 1996<br/> Revocation Date: Not Supplied<br/> Discharge Type: Trade Effluent Discharge-Site Drainage<br/> Discharge: Freshwater Stream/River<br/> Environment:<br/> Receiving Water: River Ebbw<br/> <b>Status: Not Supplied</b><br/> Positional Accuracy: Located by supplier to within 100m</p>  | A9NW (SE)                              | 437                          | 3       | 324305<br>189800 |
| 9      | <p><b>Discharge Consents</b></p> <p>Operator: Dymond J F Ltd<br/> Property Type: Undefined Or Other<br/> Location: Risca Danygraig Brickworks<br/> Authority: Natural Resources Wales<br/> Catchment Area: River Usk (Afon Wysg)<br/> Reference: Ad0005401<br/> Permit Version: 1<br/> Effective Date: 10th August 1967<br/> Issued Date: 10th August 1967<br/> Revocation Date: 21st January 1994<br/> Discharge Type: Unspecified<br/> Discharge: Not Supplied<br/> Environment:<br/> Receiving Water: Ebbw River<br/> <b>Status: Consent expired</b><br/> Positional Accuracy: Located by supplier to within 10m</p>  | A17SE (NW)                             | 574                          | 2       | 323560<br>190700 |
| 10     | <p><b>Discharge Consents</b></p> <p>Operator: Dwr Cymru Cyfyngedig<br/> Property Type: Sewerage Network - Sewers - Water Company<br/> Location: Risca (Mill Street) Cso<br/> Authority: Natural Resources Wales<br/> Catchment Area: EBBW R - CONF EBBW FACH R TO MAES-GLAS<br/> Reference: An0251201<br/> Permit Version: 1<br/> Effective Date: 4th August 1994<br/> Issued Date: 4th August 1994<br/> Revocation Date: Not Supplied<br/> Discharge Type: Sewage Discharges - Stw Storm Overflow/Storm Tank - Water Company<br/> Discharge: Freshwater Stream/River<br/> Environment:<br/> Receiving Water: River Ebbw<br/> <b>Status: Effective</b><br/> Positional Accuracy: Located by supplier to within 10m</p> | A14SW (SE)                             | 590                          | 2       | 324550<br>189880 |

| Map ID | Details  | Quadrant Reference (Compass Direction) | Estimated Distance From Site | Contact | NGR              |
|--------|--|--|------------------------------|---------|------------------|
| 10     | <p><b>Discharge Consents</b></p> <p>Operator: Dwr Cymru Cyfyngedig<br/> Property Type: Sewerage Network - Sewers - Water Company<br/> Location: Risca (Mill Street) Cso<br/> Authority: Natural Resources Wales<br/> Catchment Area: EBBW R - CONF EBBW FACH R TO MAES-GLAS<br/> Reference: AN0251201<br/> Permit Version: 1<br/> Effective Date: 4th August 1994<br/> Issued Date: 4th August 1994<br/> Revocation Date: Not Supplied<br/> Discharge Type: Sewage Discharges - Stw Storm Overflow/Storm Tank - Water Company<br/> Discharge: Freshwater Stream/River<br/> Environment:<br/> Receiving Water: River Ebbw<br/> <b>Status: Effective</b><br/> Positional Accuracy: Located by supplier to within 100m</p>  | A14SW (SE)                             | 590                          | 2       | 324550<br>189880 |
| 10     | <p><b>Discharge Consents</b></p> <p>Operator: Dwr Cymru Cyfyngedig<br/> Property Type: Sewerage Network - Sewers - Water Company<br/> Location: S/O 108 Commercial St, Risca Cso, Mill St (O/S 108, Commerical St), Risca, Newport, Np11 6eb<br/> Authority: Natural Resources Wales<br/> Catchment Area: Not Supplied<br/> Reference: An0251201<br/> Permit Version: Not Supplied<br/> Effective Date: 24th September 2019<br/> Issued Date: 24th September 2019<br/> Revocation Date: Not Supplied<br/> Discharge Type: Sewage Discharges - Stw Storm Overflow/Storm Tank - Water Company<br/> Discharge: Freshwater Stream/River<br/> Environment:<br/> Receiving Water: River Ebbw<br/> <b>Status: Effective</b><br/> Positional Accuracy: Located by supplier to within 10m</p> | A14SW (SE)                             | 614                          | 2       | 324566<br>189858 |
| 11     | <p><b>Discharge Consents</b></p> <p>Operator: Butcher Glyn &amp; Sons<br/> Property Type: Olther Wholesale Distribution<br/> Location: Pontymister Ind Estate<br/> Authority: Natural Resources Wales<br/> Catchment Area: River Usk (Afon Wysg)<br/> Reference: An0101801<br/> Permit Version: 1<br/> Effective Date: 31st October 1988<br/> Issued Date: 31st October 1988<br/> Revocation Date: 19th April 1993<br/> Discharge Type: Unspecified<br/> Discharge: Not Supplied<br/> Environment:<br/> Receiving Water: River Ebbw<br/> <b>Status: Consent expired</b><br/> Positional Accuracy: Located by supplier to within 10m</p>  | A9NW (SE)                              | 597                          | 2       | 324460<br>189730 |
| 12     | <p><b>Local Authority Pollution Prevention and Controls</b></p> <p>Name: Glynwood Brickhouse<br/> Location: Commercial Street, Risca, NEWPORT, Gwent, NP1 6YL<br/> Authority: Caerphilly County Borough Council, Environmental Health Department<br/> Permit Reference: A/6<br/> Dated: Not Supplied<br/> Process Type: Local Authority Air Pollution Control<br/> Description: PG2/4 Iron, steel and non-ferrous metal foundry processes<br/> <b>Status: Authorisation revoked</b><br/> Positional Accuracy: Manually positioned to the road within the address or location</p>   | A13NE (NE)                             | 1                            | 4       | 323966<br>190235 |
| 13     | <p><b>Local Authority Pollution Prevention and Controls</b></p> <p>Name: Tesco Petrol Station<br/> Location: Pontymister Industrial Estate, Pontymister, NP11 6NP<br/> Authority: Caerphilly County Borough Council, Environmental Health Department<br/> Permit Reference: Not Supplied<br/> Dated: Not Supplied<br/> Process Type: Local Authority Pollution Prevention and Control<br/> Description: PG1/14 Petrol filling station<br/> <b>Status: Permitted</b><br/> Positional Accuracy: Manually positioned to the address or location</p>   | A13SW (S)                              | 70                           | 4       | 323917<br>190052 |



| Map ID | Details   | Quadrant Reference (Compass Direction) | Estimated Distance From Site | Contact | NGR              |
|--------|---|--|------------------------------|---------|------------------|
| 14     | <p><b>Local Authority Pollution Prevention and Controls</b></p> <p>Name: Glynwed Brickhouse<br/>           Location: Pontymister Post Office, 68 Commercial Street, Risca, NEWPORT, Gwent, NP1 6BA<br/>           Authority: Caerphilly County Borough Council, Environmental Health Department<br/>           Permit Reference: Not Given<br/>           Dated: Not Supplied<br/>           Process Type: Local Authority Air Pollution Control<br/>           Description: PG6/10 Coating manufacturing<br/> <b>Status: Authorisation revoked</b><br/>           Positional Accuracy: Un-geocodable - location cannot be found</p>  | A14SW (SE)                             | 284                          | 4       | 324280<br>190028 |
| 15     | <p><b>Local Authority Pollution Prevention and Controls</b></p> <p>Name: Plastic Coatings Ltd<br/>           Location: Pontymister Industrial Estate, Risca, NEWPORT, Gwent, NP1 6NP<br/>           Authority: Caerphilly County Borough Council, Environmental Health Department<br/>           Permit Reference: PlasticC<br/>           Dated: Not Supplied<br/>           Process Type: Local Authority Air Pollution Control<br/>           Description: PG6/10 Coating manufacturing<br/> <b>Status: Authorisation revoked</b><br/>           Positional Accuracy: Automatically positioned to the address</p>  | A8NE (SE)                              | 396                          | 4       | 324255<br>189811 |
| 16     | <p><b>Local Authority Pollution Prevention and Controls</b></p> <p>Name: Saint Gobain Pipelines Ltd<br/>           Location: Commercial Street, Pontymister, Risca, NEWPORT, Gwent, NP11<br/>           Authority: Caerphilly County Borough Council, Environmental Health Department<br/>           Permit Reference: Ccbc/V/Sc/05/00<br/>           Dated: 7th June 1996<br/>           Process Type: Local Authority Air Pollution Control<br/>           Description: PG2/4 Iron, steel and non-ferrous metal foundry processes<br/> <b>Status: Authorisation has varied</b><br/>           Positional Accuracy: Manually positioned to the road within the address or location</p> | A14SW (SE)                             | 441                          | 4       | 324413<br>189940 |
| 16     | <p><b>Local Authority Pollution Prevention and Controls</b></p> <p>Name: Saint Gobain Pipelines Ltd<br/>           Location: Commercial Street, Pontymister, Risca, NEWPORT, Gwent, NP11<br/>           Authority: Caerphilly County Borough Council, Environmental Health Department<br/>           Permit Reference: Ccbc/V/Sc/05/00<br/>           Dated: 7th June 1996<br/>           Process Type: Local Authority Air Pollution Control<br/>           Description: PG2/5 Hot and cold blast cupolas<br/> <b>Status: Authorisation revoked</b><br/>           Positional Accuracy: Manually positioned to the road within the address or location</p>                             | A14SW (SE)                             | 441                          | 4       | 324413<br>189940 |
| 16     | <p><b>Local Authority Pollution Prevention and Controls</b></p> <p>Name: Saint Gobain Pipelines Ltd<br/>           Location: Commercial Street, Pontymister, Risca, NEWPORT, Gwent, NP11<br/>           Authority: Caerphilly County Borough Council, Environmental Health Department<br/>           Permit Reference: It/1/1999/Ccbc<br/>           Dated: 1st July 1993<br/>           Process Type: Local Authority Air Pollution Control<br/>           Description: PG6/23 Coating of metal and plastic<br/> <b>Status: Authorised</b><br/>           Positional Accuracy: Manually positioned to the road within the address or location</p>                                      | A14SW (SE)                             | 441                          | 4       | 324413<br>189940 |
| 16     | <p><b>Local Authority Pollution Prevention and Controls</b></p> <p>Name: Waldron Services<br/>           Location: 153 Commercial Street, Risca, NEWPORT, Gwent, NP11 6EE<br/>           Authority: Caerphilly County Borough Council, Environmental Health Department<br/>           Permit Reference: P044<br/>           Dated: Not Supplied<br/>           Process Type: Local Authority Air Pollution Control<br/>           Description: PG1/14 Petrol filling station<br/> <b>Status: Authorised</b><br/>           Positional Accuracy: Automatically positioned to the address</p>   | A14SW (SE)                             | 465                          | 4       | 324421<br>189903 |
| 17     | <p><b>Local Authority Pollution Prevention and Controls</b></p> <p>Name: P D Bricks Ltd<br/>           Location: Dan-y-Graig Works, Dan-y-Graig Road, Risca, NEWPORT, Gwent, NP11 6DQ<br/>           Authority: Caerphilly County Borough Council, Environmental Health Department<br/>           Permit Reference: CCBC/IPPC/PDB<br/>           Dated: 1st March 1993<br/>           Process Type: Local Authority Pollution Prevention and Control<br/>           Description: PG3/1 Blending, packing, loading and use of bulk cement<br/> <b>Status: Permitted</b><br/>           Positional Accuracy: Manually positioned to the address or location</p>                           | A17SE (NW)                             | 622                          | 4       | 323557<br>190759 |

| Map ID | Details  | Quadrant Reference (Compass Direction) | Estimated Distance From Site | Contact | NGR              |
|--------|--|--|------------------------------|---------|------------------|
| 17     | <p><b>Local Authority Pollution Prevention and Controls</b></p> <p>Name: Powell Duffryn<br/>           Location: Danygraig Works, Risca, NEWPORT, Gwent, NP1 6DP<br/>           Authority: Caerphilly County Borough Council, Environmental Health Department<br/>           Permit Reference: Not Given<br/>           Dated: Not Supplied<br/>           Process Type: Local Authority Air Pollution Control<br/>           Description: PG3/1Blending, packing, loading and use of bulk cement<br/> <b>Status: Authorisation revoked</b><br/>           Positional Accuracy: Manually positioned to the address or location</p>   | A17SE (NW)                             | 633                          | 4       | 323554<br>190770 |
| 17     | <p><b>Local Authority Pollution Prevention and Controls</b></p> <p>Name: P. D. Edenhall Limited<br/>           Location: Danygraig Road, Risca, NEWPORT, Gwent, NP1 6DP<br/>           Authority: Monmouthshire Council, Environmental Health Department<br/>           Permit Reference: B/2/94<br/>           Dated: 17th June 1994<br/>           Process Type: Local Authority Pollution Prevention and Control<br/>           Description: PG3/1Blending, packing, loading and use of bulk cement<br/> <b>Status: Permitted</b><br/>           Positional Accuracy: Manually positioned to the road within the address or location</p>  | A17SE (NW)                             | 649                          | 5       | 323562<br>190796 |
| 18     | <p><b>Local Authority Pollution Prevention and Controls</b></p> <p>Name: Frank Ware Motors<br/>           Location: Old Fire Station, St Mary Street, Risca, NEWPORT, Gwent<br/>           Authority: Caerphilly County Borough Council, Environmental Health Department<br/>           Permit Reference: Ccbc/Partb/1999/Sc<br/>           Dated: 1st January 1993<br/>           Process Type: Local Authority Air Pollution Control<br/>           Description: PG1/1Waste oil burners, less than 0.4MW net rated thermal input<br/> <b>Status: Authorisation has varied</b><br/>           Positional Accuracy: Manually positioned to the road within the address or location</p> | A18NW (N)                              | 789                          | 4       | 323715<br>191025 |
|        | <p><b>Nearest Surface Water Feature</b></p>  | A13SW (SW)                             | 3                            | -       | 323901<br>190146 |
| 19     | <p><b>Pollution Incidents to Controlled Waters</b></p> <p>Property Type: Not Given<br/>           Location: Risca C And P Mechanical, PONTYMISTER<br/>           Authority: Environment Agency, Welsh Region<br/>           Pollutant: Unknown<br/>           Note: Not Supplied<br/>           Incident Date: 28th September 1991<br/>           Incident Reference: 803<br/>           Catchment Area: Not Given<br/>           Receiving Water: Not Given<br/>           Cause of Incident: Unknown<br/>           Incident Severity: Category 3 - Minor Incident<br/>           Positional Accuracy: Located by supplier to within 100m</p>  | A13NW (W)                              | 0                            | 3       | 323900<br>190200 |
| 20     | <p><b>Pollution Incidents to Controlled Waters</b></p> <p>Property Type: Not Given<br/>           Location: Downstream Of, GLASFRYN<br/>           Authority: Environment Agency, Welsh Region<br/>           Pollutant: Sullage<br/>           Note: Emergency Overflow<br/>           Incident Date: 17th September 1996<br/>           Incident Reference: 30177<br/>           Catchment Area: Not Given<br/>           Receiving Water: Not Given<br/>           Cause of Incident: Spillage<br/>           Incident Severity: Category 3 - Minor Incident<br/>           Positional Accuracy: Located by supplier to within 100m</p>   | A13SE (SE)                             | 293                          | 3       | 324200<br>189900 |
| 21     | <p><b>Pollution Incidents to Controlled Waters</b></p> <p>Property Type: Not Given<br/>           Location: Behind Manor Road, Near Chip Shop<br/>           Authority: Environment Agency, Welsh Region<br/>           Pollutant: Light Oil<br/>           Note: Mon-Brec Canal<br/>           Incident Date: 11th June 1997<br/>           Incident Reference: 32930<br/>           Catchment Area: Not Given<br/>           Receiving Water: Not Given<br/>           Cause of Incident: Unknown<br/>           Incident Severity: Category 3 - Minor Incident<br/>           Positional Accuracy: Located by supplier to within 100m</p>   | A18SE (N)                              | 360                          | 3       | 324100<br>190595 |

| Map ID | Details  | Quadrant Reference (Compass Direction) | Estimated Distance From Site | Contact | NGR              |
|--------|--|--|------------------------------|---------|------------------|
| 21     | <p><b>Pollution Incidents to Controlled Waters</b></p> <p>Property Type: Not Given<br/>           Location: Behind Manor Road, Near Chip Shop<br/>           Authority: Environment Agency, Welsh Region<br/>           Pollutant: Light Oil<br/>           Note: Not Supplied<br/>           Incident Date: 11th June 1997<br/>           Incident Reference: 32930<br/>           Catchment Area: Not Given<br/>           Receiving Water: Not Given<br/>           Cause of Incident: Unknown<br/>           Incident Severity: Category 3 - Minor Incident<br/>           Positional Accuracy: Located by supplier to within 100m</p>   | A18SE (N)                              | 365                          | 3       | 324100<br>190600 |
| 22     | <p><b>Pollution Incidents to Controlled Waters</b></p> <p>Property Type: Not Given<br/>           Location: Adjacent To, Glynweds<br/>           Authority: Environment Agency, Welsh Region<br/>           Pollutant: Oils - Diesel (Including Agricultural)<br/>           Note: Not Supplied<br/>           Incident Date: 11th January 1996<br/>           Incident Reference: 27630<br/>           Catchment Area: Not Given<br/>           Receiving Water: Not Given<br/>           Cause of Incident: Unknown<br/>           Incident Severity: Category 3 - Minor Incident<br/>           Positional Accuracy: Located by supplier to within 100m</p>   | A14SW (SE)                             | 365                          | 3       | 324300<br>189900 |
| 23     | <p><b>Pollution Incidents to Controlled Waters</b></p> <p>Property Type: Not Given<br/>           Location: Adjacent To, Glynwed Foundry, PONTYMISTER<br/>           Authority: Environment Agency, Welsh Region<br/>           Pollutant: Mud/Clay/Soil<br/>           Note: Poor Management<br/>           Incident Date: 17th January 1997<br/>           Incident Reference: 31319<br/>           Catchment Area: Not Given<br/>           Receiving Water: Not Given<br/>           Cause of Incident: Effluent Discharge<br/>           Incident Severity: Category 3 - Minor Incident<br/>           Positional Accuracy: Located by supplier to within 100m</p>  | A9NW (SE)                              | 430                          | 3       | 324295<br>189800 |
| 23     | <p><b>Pollution Incidents to Controlled Waters</b></p> <p>Property Type: Not Given<br/>           Location: Adjacent To, Glynwed Foundry, PONTYMISTER<br/>           Authority: Environment Agency, Welsh Region<br/>           Pollutant: Light Oil<br/>           Note: Poor Management<br/>           Incident Date: 17th January 1997<br/>           Incident Reference: 31319<br/>           Catchment Area: Not Given<br/>           Receiving Water: Not Given<br/>           Cause of Incident: Effluent Discharge<br/>           Incident Severity: Category 3 - Minor Incident<br/>           Positional Accuracy: Located by supplier to within 100m</p>  | A9NW (SE)                              | 433                          | 3       | 324305<br>189805 |
| 23     | <p><b>Pollution Incidents to Controlled Waters</b></p> <p>Property Type: Not Given<br/>           Location: Glynweds, Foundry, PONTYMISTER<br/>           Authority: Environment Agency, Welsh Region<br/>           Pollutant: Sewage - Septic Tank Effluent<br/>           Note: Not Supplied<br/>           Incident Date: 26th July 1994<br/>           Incident Reference: 20870<br/>           Catchment Area: Not Given<br/>           Receiving Water: Not Given<br/>           Cause of Incident: Unknown<br/>           Incident Severity: Category 3 - Minor Incident<br/>           Positional Accuracy: Located by supplier to within 100m</p>  | A9NW (SE)                              | 434                          | 3       | 324300<br>189800 |
| 23     | <p><b>Pollution Incidents to Controlled Waters</b></p> <p>Property Type: Water Company Sewage: Treated Water Distribution System<br/>           Location: Opposite Glynwed, Foundry, PONTYMISTER<br/>           Authority: Environment Agency, Welsh Region<br/>           Pollutant: Mud/Clay/Soil<br/>           Note: Accidental Spillage/Leakage<br/>           Incident Date: 11th July 1994<br/>           Incident Reference: 20867<br/>           Catchment Area: Not Given<br/>           Receiving Water: Not Given<br/>           Cause of Incident: Burst<br/>           Incident Severity: Category 3 - Minor Incident<br/>           Positional Accuracy: Located by supplier to within 100m</p> | A9NW (SE)                              | 437                          | 3       | 324300<br>189795 |

| Map ID | Details  | Quadrant Reference (Compass Direction) | Estimated Distance From Site | Contact | NGR              |
|--------|--|--|------------------------------|---------|------------------|
| 23     | <p><b>Pollution Incidents to Controlled Waters</b></p> <p>Property Type: Water Company Sewage: Surface Water Outfall<br/>           Location: Adjacent To, Glynwed, Foundry<br/>           Authority: Environment Agency, Welsh Region<br/>           Pollutant: Unknown<br/>           Note: Not Supplied<br/>           Incident Date: 5th December 1995<br/>           Incident Reference: 27040<br/>           Catchment Area: Not Given<br/>           Receiving Water: Not Given<br/>           Cause of Incident: Effluent Discharge<br/>           Incident Severity: Category 3 - Minor Incident<br/>           Positional Accuracy: Located by supplier to within 100m</p> | A9NW (SE)                              | 441                          | 3       | 324305<br>189795 |
| 24     | <p><b>Pollution Incidents to Controlled Waters</b></p> <p>Property Type: Not Given<br/>           Location: Stony Bridge, PONTYMISTER<br/>           Authority: Environment Agency, Welsh Region<br/>           Pollutant: Unknown<br/>           Note: Not Supplied<br/>           Incident Date: 5th June 1992<br/>           Incident Reference: 4165<br/>           Catchment Area: Not Given<br/>           Receiving Water: Not Given<br/>           Cause of Incident: Unknown<br/>           Incident Severity: Category 3 - Minor Incident<br/>           Positional Accuracy: Located by supplier to within 100m</p>   | A9NW (SE)                              | 505                          | 3       | 324400<br>189800 |
| 25     | <p><b>Pollution Incidents to Controlled Waters</b></p> <p>Property Type: Not Given<br/>           Location: Location Description Not Available<br/>           Authority: Environment Agency, Welsh Region<br/>           Pollutant: Mining Water<br/>           Note: Weather<br/>           Incident Date: 1st August 1996<br/>           Incident Reference: 30029<br/>           Catchment Area: Not Given<br/>           Receiving Water: Not Given<br/>           Cause of Incident: Natural Causes<br/>           Incident Severity: Category 3 - Minor Incident<br/>           Positional Accuracy: Located by supplier to within 100m</p>                                    | A9NW (SE)                              | 576                          | 3       | 324450<br>189750 |
| 26     | <p><b>Pollution Incidents to Controlled Waters</b></p> <p>Property Type: Not Given<br/>           Location: Glynweds<br/>           Authority: Environment Agency, Welsh Region<br/>           Pollutant: Unknown<br/>           Note: Not Supplied<br/>           Incident Date: 18th June 1991<br/>           Incident Reference: 1081<br/>           Catchment Area: Not Given<br/>           Receiving Water: Not Given<br/>           Cause of Incident: Unknown<br/>           Incident Severity: Category 2 - Significant Incident<br/>           Positional Accuracy: Located by supplier to within 100m</p>   | A9NW (SE)                              | 586                          | 3       | 324500<br>189800 |
| 26     | <p><b>Pollution Incidents to Controlled Waters</b></p> <p>Property Type: Process<br/>           Location: PONTYMISTER<br/>           Authority: Environment Agency, Welsh Region<br/>           Pollutant: Agricultural: Silage Liquor<br/>           Note: Inadequate Design/Capacity<br/>           Incident Date: 17th May 1991<br/>           Incident Reference: 456<br/>           Catchment Area: Not Given<br/>           Receiving Water: Not Given<br/>           Cause of Incident: Runoff<br/>           Incident Severity: Category 2 - Significant Incident<br/>           Positional Accuracy: Located by supplier to within 100m</p>                                 | A9NW (SE)                              | 588                          | 3       | 324500<br>189795 |
| 27     | <p><b>Pollution Incidents to Controlled Waters</b></p> <p>Property Type: Warehouses<br/>           Location: Kwik Save Store, RISCA<br/>           Authority: Environment Agency, Welsh Region<br/>           Pollutant: Foam/Soap Suds<br/>           Note: Poor Operational Practise<br/>           Incident Date: 2nd May 1995<br/>           Incident Reference: 24700<br/>           Catchment Area: Not Given<br/>           Receiving Water: Not Given<br/>           Cause of Incident: Spillage<br/>           Incident Severity: Category 3 - Minor Incident<br/>           Positional Accuracy: Located by supplier to within 100m</p>                                    | A9NW (SE)                              | 716                          | 3       | 324500<br>189600 |

| Map ID | Details   | Quadrant Reference (Compass Direction) | Estimated Distance From Site | Contact | NGR              |
|--------|---|--|------------------------------|---------|------------------|
| 28     | <b>Substantiated Pollution Incident Register</b><br>Authority: Natural Resources Wales<br>Incident Date: 22nd February 2014<br>Incident Reference: 1211021<br>Water Impact: Category 3 - Minor Incident<br>Air Impact: Category 4 - No Impact<br>Land Impact: Category 2 - Significant Incident<br>Positional Accuracy: Located by supplier to within 10m<br>Pollutant: Oils And Fuel: Mixed/Waste Oils   | A13SE (SE)                             | 232                          | 2       | 324202<br>189991 |
| 28     | <b>Substantiated Pollution Incident Register</b><br>Authority: Natural Resources Wales<br>Incident Date: Not Supplied<br>Incident Reference: 2108112<br>Water Impact: Category 2 - Significant Incident<br>Air Impact: Category 4 - No Impact<br>Land Impact: Category 3 - Minor Incident<br>Positional Accuracy: Located by supplier to within 10m<br>Pollutant: Oils And Fuel: Other Oil Or Fuel  | A13SE (SE)                             | 261                          | 2       | 324232<br>189983 |
| 29     | <b>Substantiated Pollution Incident Register</b><br>Authority: Natural Resources Wales<br>Incident Date: Not Supplied<br>Incident Reference: 2105490<br>Water Impact: Category 4 - No Impact<br>Air Impact: Category 2 - Significant Incident<br>Land Impact: Category 4 - No Impact<br>Positional Accuracy: Located by supplier to within 10m<br>Pollutant: Atmospheric Pollutants and Effects: Smoke  | A13SE (SE)                             | 276                          | 2       | 324217<br>189939 |
| 30     | <b>Substantiated Pollution Incident Register</b><br>Authority: Natural Resources Wales<br>Incident Date: Not Supplied<br>Incident Reference: 1803732<br>Water Impact: Category 3 - Minor Incident<br>Air Impact: Category 4 - No Impact<br>Land Impact: Category 4 - No Impact<br>Positional Accuracy: Located by supplier to within 10m<br>Pollutant: Crude Sewage   | A14SW (SE)                             | 407                          | 2       | 324328<br>189867 |
| 31     | <b>Substantiated Pollution Incident Register</b><br>Authority: Natural Resources Wales<br>Incident Date: Not Supplied<br>Incident Reference: 2007507<br>Water Impact: Category 2 - Significant Incident<br>Air Impact: Category 4 - No Impact<br>Land Impact: Category 4 - No Impact<br>Positional Accuracy: Located by supplier to within 10m<br>Pollutant: Crude Sewage   | A14NE (E)                              | 861                          | 2       | 324840<br>190365 |
| 31     | <b>Substantiated Pollution Incident Register</b><br>Authority: Natural Resources Wales<br>Incident Date: Not Supplied<br>Incident Reference: 2106683<br>Water Impact: Category 2 - Significant Incident<br>Air Impact: Category 4 - No Impact<br>Land Impact: Category 4 - No Impact<br>Positional Accuracy: Located by supplier to within 10m<br>Pollutant: Crude Sewage   | A14NE (E)                              | 862                          | 2       | 324838<br>190374 |
| 32     | <b>Water Abstractions</b><br>Operator: Saint-Gobian Pipelines Plc<br>Licence Number: 20/56/61/0015<br>Permit Version: 101<br>Location: Borehole At Pontymister Steelworks<br>Authority: Environment Agency, Welsh Region<br>Abstraction: Metal: Evaporative Cooling<br>Abstraction Type: Water may be abstracted from a single point<br>Source: Groundwater<br>Daily Rate (m3): Not Supplied<br>Yearly Rate (m3): Not Supplied<br>Details: Borehole To Pomtymister Steelworks<br>Authorised Start: 01 January<br>Authorised End: 31 December<br>Permit Start Date: 9th February 2004<br>Permit End Date: Not Supplied<br>Positional Accuracy: Located by supplier to within 10m | A8NE (S)                               | 348                          | 3       | 324100<br>189780 |

| Map ID | Details   | Quadrant Reference (Compass Direction) | Estimated Distance From Site | Contact | NGR              |
|--------|---|--|------------------------------|---------|------------------|
| 33     | <p><b>Water Abstractions</b></p> <p>Operator: Hanson Quarry Products Europe Limited<br/> Licence Number: Wa/057/0012/0013<br/> Permit Version: Not Supplied<br/> Location: Machen Quarry, Machen, Newport, Cf83 8sr<br/> Authority: Natural Resources Wales<br/> Abstraction: Extractive: Dewatering<br/> Abstraction Type: Not Supplied<br/> Source: Groundwater<br/> Daily Rate (m3): Not Supplied<br/> Yearly Rate (m3): 0<br/> Details: Not Supplied<br/> Authorised Start: 01 January<br/> Authorised End: 31 December<br/> Permit Start Date: Not Supplied<br/> Permit End Date: Not Supplied<br/> Positional Accuracy: Located by supplier to within 10m</p> | A7NW (SW)                              | 862                          | 2       | 323137<br>189723 |
|        | <p><b>Water Abstractions</b></p> <p>Operator: Dwr Cymru Cyfyngedig<br/> Licence Number: 20/56/11/0005<br/> Permit Version: Not Supplied<br/> Location: Rogerstone, Newport<br/> Authority: Natural Resources Wales<br/> Abstraction: Public Water Supply: Potable Water Supply - Direct<br/> Abstraction Type: Not Supplied<br/> Source: Surface<br/> Daily Rate (m3): 9092<br/> Yearly Rate (m3): 1659290<br/> Details: Not Supplied<br/> Authorised Start: 01 January<br/> Authorised End: 31 December<br/> Permit Start Date: Not Supplied<br/> Permit End Date: Not Supplied<br/> Positional Accuracy: Approximate location provided by supplier</p>            | (E)                                    | 1991                         | 2       | 326000<br>190000 |
|        | <p><b>Groundwater Vulnerability Map</b></p> <p>Combined Classification: Secondary Bedrock Aquifer - High Vulnerability<br/> Combined Vulnerability: High<br/> Combined Aquifer: Productive Bedrock Aquifer, Productive Superficial Aquifer<br/> Pollutant Speed: Intermediate<br/> Bedrock Flow: Well Connected Fractures<br/> Dilution: &gt;550 mm/year<br/> Baseflow Index: &lt;40%<br/> Superficial: &lt;90%<br/> Patchiness: &lt;3m<br/> Superficial Thickness: No Data<br/> Superficial Recharge: No Data</p>  | A13SE (E)                              | 0                            | 2       | 324000<br>190184 |
|        | <p><b>Groundwater Vulnerability Map</b></p> <p>Combined Classification: Secondary Superficial Aquifer - Medium Vulnerability<br/> Combined Vulnerability: Medium<br/> Combined Aquifer: Productive Bedrock Aquifer, Productive Superficial Aquifer<br/> Pollutant Speed: Intermediate<br/> Bedrock Flow: Well Connected Fractures<br/> Dilution: &gt;550 mm/year<br/> Baseflow Index: &lt;40%<br/> Superficial: &lt;90%<br/> Patchiness: 3-10m<br/> Superficial Thickness: No Data<br/> Superficial Recharge: No Data</p>   | A13SE (E)                              | 0                            | 2       | 323941<br>190184 |
|        | <p><b>Bedrock Aquifer Designations</b></p> <p>Aquifer Designation: Secondary Aquifer - A</p>  | A13SE (E)                              | 0                            | 2       | 323941<br>190184 |
|        | <p><b>Superficial Aquifer Designations</b></p> <p>Aquifer Designation: Secondary Aquifer - A</p>  | A13SE (E)                              | 0                            | 2       | 323941<br>190184 |
|        | <p><b>Extreme Flooding from Rivers or Sea without Defences</b></p> <p>Type: Extent of Extreme Flooding from Rivers or Sea without Defences<br/> Flood Plain Type: Fluvial Models<br/> Boundary Accuracy: As Supplied</p>  | A13SE (E)                              | 0                            | 2       | 323941<br>190184 |

| Map ID | Details  | Quadrant Reference (Compass Direction) | Estimated Distance From Site | Contact | NGR              |
|--------|--|--|------------------------------|---------|------------------|
|        | <b>Extreme Flooding from Rivers or Sea without Defences</b><br>Type: Extent of Extreme Flooding from Rivers or Sea without Defences<br>Flood Plain Type: Fluvial Models<br>Boundary Accuracy: As Supplied                              | A13SE (SE)                             | 0                            | 2       | 323989<br>190123 |
|        | <b>Flooding from Rivers or Sea without Defences</b><br>Type: Extent of Flooding from Rivers or Sea without Defences<br>Flood Plain Type: Fluvial Models<br>Boundary Accuracy: As Supplied  | A13SE (E)                              | 0                            | 2       | 323941<br>190184 |
|        | <b>Areas Benefiting from Flood Defences</b><br>Type: Area Benefiting from Flood Defences<br>Boundary Accuracy: As Supplied   | A13SE (E)                              | 0                            | 2       | 323941<br>190184 |
|        | <b>Flood Water Storage Areas</b><br>None   |  |                              |         |                  |
|        | <b>Flood Defences</b><br>Type: Flood Defences<br>Reference: Not Supplied   | A13SW (SW)                             | 2                            | 2       | 323913<br>190138 |
|        | <b>Flood Defences</b><br>Type: Flood Defences<br>Reference: Not Supplied   | A13SW (SW)                             | 2                            | 2       | 323904<br>190147 |
|        | <b>Flood Defences</b><br>Type: Flood Defences<br>Reference: Not Supplied   | A13SE (S)                              | 36                           | 2       | 323965<br>190082 |
|        | <b>Flood Defences</b><br>Type: Flood Defences<br>Reference: Not Supplied   | A13NW (NW)                             | 171                          | 2       | 323744<br>190328 |
| 34     | <b>OS Water Network Lines</b><br>Watercourse Form: Inland river<br>Watercourse Length: 280.2<br>Watercourse Level: Not Supplied<br>Permanent: True<br>Watercourse Name: Not Supplied<br>Catchment Name: Ebbw Sirhowy<br>Primacy: 1     | A13SE (SE)                             | 0                            | 6       | 323947<br>190179 |
| 35     | <b>OS Water Network Lines</b><br>Watercourse Form: Inland river<br>Watercourse Length: 59.2<br>Watercourse Level: On ground surface<br>Permanent: True<br>Watercourse Name: Afon Ebwy<br>Catchment Name: Ebbw Sirhowy<br>Primacy: 1    | A13SW (SW)                             | 11                           | 6       | 323907<br>190127 |
| 36     | <b>OS Water Network Lines</b><br>Watercourse Form: Inland river<br>Watercourse Length: 101.6<br>Watercourse Level: On ground surface<br>Permanent: True<br>Watercourse Name: Afon Ebwy<br>Catchment Name: Ebbw Sirhowy<br>Primacy: 1   | A13SW (SW)                             | 13                           | 6       | 323895<br>190140 |
| 37     | <b>OS Water Network Lines</b><br>Watercourse Form: Inland river<br>Watercourse Length: 31.3<br>Watercourse Level: On ground surface<br>Permanent: True<br>Watercourse Name: Not Supplied<br>Catchment Name: Ebbw Sirhowy<br>Primacy: 1 | A13SE (S)                              | 17                           | 6       | 323944<br>190111 |
| 38     | <b>OS Water Network Lines</b><br>Watercourse Form: Inland river<br>Watercourse Length: 213.1<br>Watercourse Level: On ground surface<br>Permanent: True<br>Watercourse Name: Afon Ebwy<br>Catchment Name: Ebbw Sirhowy<br>Primacy: 1   | A13NW (W)                              | 20                           | 6       | 323836<br>190199 |

| Map ID | Details   | Quadrant Reference (Compass Direction) | Estimated Distance From Site | Contact | NGR              |
|--------|---|--|------------------------------|---------|------------------|
| 39     | <b>OS Water Network Lines</b><br>Watercourse Form: Inland river<br>Watercourse Length: 8.7<br>Watercourse Level: On ground surface<br>Permanent: True<br>Watercourse Name: Not Supplied<br>Catchment Name: Ebbw Sirhowy<br>Primacy: 1   | A13NW (W)                              | 20                           | 6       | 323836<br>190199 |
| 40     | <b>OS Water Network Lines</b><br>Watercourse Form: Inland river<br>Watercourse Length: 28.4<br>Watercourse Level: On ground surface<br>Permanent: True<br>Watercourse Name: Not Supplied<br>Catchment Name: Ebbw Sirhowy<br>Primacy: 1  | A13NW (W)                              | 26                           | 6       | 323830<br>190193 |
| 41     | <b>OS Water Network Lines</b><br>Watercourse Form: Inland river<br>Watercourse Length: 244.9<br>Watercourse Level: On ground surface<br>Permanent: True<br>Watercourse Name: Afon Ebwy<br>Catchment Name: Ebbw Sirhowy<br>Primacy: 1    | A13SE (S)                              | 44                           | 6       | 323947<br>190083 |
| 42     | <b>OS Water Network Lines</b><br>Watercourse Form: Inland river<br>Watercourse Length: 44.6<br>Watercourse Level: On ground surface<br>Permanent: True<br>Watercourse Name: Not Supplied<br>Catchment Name: Ebbw Sirhowy<br>Primacy: 1  | A13SW (SW)                             | 49                           | 6       | 323832<br>190138 |
| 43     | <b>OS Water Network Lines</b><br>Watercourse Form: Inland river<br>Watercourse Length: 29.2<br>Watercourse Level: Underground<br>Permanent: True<br>Watercourse Name: Not Supplied<br>Catchment Name: Ebbw Sirhowy<br>Primacy: 1        | A13SW (SW)                             | 69                           | 6       | 323824<br>190133 |
| 44     | <b>OS Water Network Lines</b><br>Watercourse Form: Inland river<br>Watercourse Length: 126.1<br>Watercourse Level: On ground surface<br>Permanent: True<br>Watercourse Name: Not Supplied<br>Catchment Name: Ebbw Sirhowy<br>Primacy: 1 | A13SW (SW)                             | 97                           | 6       | 323799<br>190118 |
| 45     | <b>OS Water Network Lines</b><br>Watercourse Form: Inland river<br>Watercourse Length: 19.9<br>Watercourse Level: On ground surface<br>Permanent: True<br>Watercourse Name: Not Supplied<br>Catchment Name: Ebbw Sirhowy<br>Primacy: 1  | A13SW (SW)                             | 97                           | 6       | 323799<br>190118 |
| 46     | <b>OS Water Network Lines</b><br>Watercourse Form: Inland river<br>Watercourse Length: 144.7<br>Watercourse Level: On ground surface<br>Permanent: True<br>Watercourse Name: Not Supplied<br>Catchment Name: Ebbw Sirhowy<br>Primacy: 1 | A13SW (SW)                             | 97                           | 6       | 323799<br>190118 |
| 47     | <b>OS Water Network Lines</b><br>Watercourse Form: Inland river<br>Watercourse Length: 95.8<br>Watercourse Level: On ground surface<br>Permanent: True<br>Watercourse Name: Not Supplied<br>Catchment Name: Ebbw Sirhowy<br>Primacy: 1  | A13SW (SW)                             | 114                          | 6       | 323780<br>190112 |



| Map ID | Details  | Quadrant Reference (Compass Direction) | Estimated Distance From Site | Contact | NGR              |
|--------|--|--|------------------------------|---------|------------------|
| 48     | <b>OS Water Network Lines</b><br>Watercourse Form: Inland river<br>Watercourse Length: 63.2<br>Watercourse Level: On ground surface<br>Permanent: True<br>Watercourse Name: Not Supplied<br>Catchment Name: Ebbw Sirhowy<br>Primacy: 1 | A13SW (SW)                             | 114                          | 6       | 323780<br>190112 |
| 49     | <b>OS Water Network Lines</b><br>Watercourse Form: Inland river<br>Watercourse Length: 51.7<br>Watercourse Level: On ground surface<br>Permanent: True<br>Watercourse Name: Not Supplied<br>Catchment Name: Ebbw Sirhowy<br>Primacy: 1 | A13SW (S)                              | 139                          | 6       | 323874<br>189993 |
| 50     | <b>OS Water Network Lines</b><br>Watercourse Form: Inland river<br>Watercourse Length: 1.3<br>Watercourse Level: Underground<br>Permanent: True<br>Watercourse Name: Not Supplied<br>Catchment Name: Ebbw Sirhowy<br>Primacy: 1        | A13SW (S)                              | 139                          | 6       | 323873<br>189994 |
| 51     | <b>OS Water Network Lines</b><br>Watercourse Form: Inland river<br>Watercourse Length: 25.9<br>Watercourse Level: On ground surface<br>Permanent: True<br>Watercourse Name: Not Supplied<br>Catchment Name: Ebbw Sirhowy<br>Primacy: 1 | A13NE (NE)                             | 152                          | 6       | 324070<br>190355 |
| 52     | <b>OS Water Network Lines</b><br>Watercourse Form: Inland river<br>Watercourse Length: 2.9<br>Watercourse Level: Underground<br>Permanent: True<br>Watercourse Name: Not Supplied<br>Catchment Name: Ebbw Sirhowy<br>Primacy: 1        | A13NE (NE)                             | 166                          | 6       | 324069<br>190380 |
| 53     | <b>OS Water Network Lines</b><br>Watercourse Form: Inland river<br>Watercourse Length: 16.4<br>Watercourse Level: Underground<br>Permanent: True<br>Watercourse Name: Not Supplied<br>Catchment Name: Ebbw Sirhowy<br>Primacy: 1       | A13SW (SW)                             | 167                          | 6       | 323764<br>190056 |
| 54     | <b>OS Water Network Lines</b><br>Watercourse Form: Inland river<br>Watercourse Length: 2.1<br>Watercourse Level: On ground surface<br>Permanent: True<br>Watercourse Name: Not Supplied<br>Catchment Name: Ebbw Sirhowy<br>Primacy: 1  | A13NE (NE)                             | 168                          | 6       | 324068<br>190383 |
| 55     | <b>OS Water Network Lines</b><br>Watercourse Form: Inland river<br>Watercourse Length: 2.9<br>Watercourse Level: Underground<br>Permanent: True<br>Watercourse Name: Not Supplied<br>Catchment Name: Ebbw Sirhowy<br>Primacy: 1        | A13NE (NE)                             | 169                          | 6       | 324068<br>190385 |
| 56     | <b>OS Water Network Lines</b><br>Watercourse Form: Inland river<br>Watercourse Length: 33.1<br>Watercourse Level: On ground surface<br>Permanent: True<br>Watercourse Name: Not Supplied<br>Catchment Name: Ebbw Sirhowy<br>Primacy: 1 | A13NE (NE)                             | 170                          | 6       | 324067<br>190388 |

| Map ID | Details   | Quadrant Reference (Compass Direction) | Estimated Distance From Site | Contact | NGR              |
|--------|---|--|------------------------------|---------|------------------|
| 57     | <b>OS Water Network Lines</b><br>Watercourse Form: Inland river<br>Watercourse Length: 20.2<br>Watercourse Level: Underground<br>Permanent: True<br>Watercourse Name: Not Supplied<br>Catchment Name: Ebbw Sirhowy<br>Primacy: 1        | A13SW (S)                              | 172                          | 6       | 323904<br>189951 |
| 58     | <b>OS Water Network Lines</b><br>Watercourse Form: Inland river<br>Watercourse Length: 19.2<br>Watercourse Level: On ground surface<br>Permanent: True<br>Watercourse Name: Not Supplied<br>Catchment Name: Ebbw Sirhowy<br>Primacy: 1  | A13SW (S)                              | 172                          | 6       | 323904<br>189951 |
| 59     | <b>OS Water Network Lines</b><br>Watercourse Form: Inland river<br>Watercourse Length: 83.3<br>Watercourse Level: On ground surface<br>Permanent: True<br>Watercourse Name: Not Supplied<br>Catchment Name: Ebbw Sirhowy<br>Primacy: 1  | A13SW (SW)                             | 173                          | 6       | 323771<br>190041 |
| 60     | <b>OS Water Network Lines</b><br>Watercourse Form: Inland river<br>Watercourse Length: 1.1<br>Watercourse Level: Underground<br>Permanent: True<br>Watercourse Name: Not Supplied<br>Catchment Name: Ebbw Sirhowy<br>Primacy: 1         | A13SW (S)                              | 187                          | 6       | 323915<br>189935 |
| 61     | <b>OS Water Network Lines</b><br>Watercourse Form: Inland river<br>Watercourse Length: 222.3<br>Watercourse Level: On ground surface<br>Permanent: True<br>Watercourse Name: Not Supplied<br>Catchment Name: Ebbw Sirhowy<br>Primacy: 1 | A13SW (S)                              | 188                          | 6       | 323916<br>189934 |
| 62     | <b>OS Water Network Lines</b><br>Watercourse Form: Inland river<br>Watercourse Length: 128.1<br>Watercourse Level: On ground surface<br>Permanent: True<br>Watercourse Name: Not Supplied<br>Catchment Name: Ebbw Sirhowy<br>Primacy: 1 | A13SW (S)                              | 191                          | 6       | 323894<br>189933 |
| 63     | <b>OS Water Network Lines</b><br>Watercourse Form: Inland river<br>Watercourse Length: 20.0<br>Watercourse Level: Underground<br>Permanent: True<br>Watercourse Name: Not Supplied<br>Catchment Name: Ebbw Sirhowy<br>Primacy: 1        | A13SW (W)                              | 200                          | 6       | 323690<br>190086 |
| 64     | <b>OS Water Network Lines</b><br>Watercourse Form: Inland river<br>Watercourse Length: 1.2<br>Watercourse Level: On ground surface<br>Permanent: True<br>Watercourse Name: Not Supplied<br>Catchment Name: Ebbw Sirhowy<br>Primacy: 1   | A13SW (SW)                             | 220                          | 6       | 323676<br>190072 |
| 65     | <b>OS Water Network Lines</b><br>Watercourse Form: Inland river<br>Watercourse Length: 19.7<br>Watercourse Level: On ground surface<br>Permanent: True<br>Watercourse Name: Not Supplied<br>Catchment Name: Ebbw Sirhowy<br>Primacy: 1  | A13SW (SW)                             | 221                          | 6       | 323676<br>190069 |

| Map ID | Details  | Quadrant Reference (Compass Direction) | Estimated Distance From Site | Contact | NGR              |
|--------|--|--|------------------------------|---------|------------------|
| 66     | <b>OS Water Network Lines</b><br>Watercourse Form: Inland river<br>Watercourse Length: 61.6<br>Watercourse Level: On ground surface<br>Permanent: True<br>Watercourse Name: Not Supplied<br>Catchment Name: Ebbw Sirhowy<br>Primacy: 1 | A13SW (SW)                             | 221                          | 6       | 323676<br>190070 |
| 67     | <b>OS Water Network Lines</b><br>Watercourse Form: Inland river<br>Watercourse Length: 1.0<br>Watercourse Level: On ground surface<br>Permanent: True<br>Watercourse Name: Not Supplied<br>Catchment Name: Ebbw Sirhowy<br>Primacy: 1  | A13SW (SW)                             | 221                          | 6       | 323676<br>190070 |
| 68     | <b>OS Water Network Lines</b><br>Watercourse Form: Inland river<br>Watercourse Length: 41.1<br>Watercourse Level: On ground surface<br>Permanent: True<br>Watercourse Name: Not Supplied<br>Catchment Name: Ebbw Sirhowy<br>Primacy: 1 | A13SW (SW)                             | 221                          | 6       | 323676<br>190069 |
| 69     | <b>OS Water Network Lines</b><br>Watercourse Form: Inland river<br>Watercourse Length: 11.5<br>Watercourse Level: On ground surface<br>Permanent: True<br>Watercourse Name: Not Supplied<br>Catchment Name: Ebbw Sirhowy<br>Primacy: 1 | A13SE (SE)                             | 223                          | 6       | 324151<br>189951 |
| 70     | <b>OS Water Network Lines</b><br>Watercourse Form: Inland river<br>Watercourse Length: 145.7<br>Watercourse Level: On ground surface<br>Permanent: True<br>Watercourse Name: Afon Ebwy<br>Catchment Name: Ebbw Sirhowy<br>Primacy: 1   | A13SE (SE)                             | 223                          | 6       | 324151<br>189951 |
| 71     | <b>OS Water Network Lines</b><br>Watercourse Form: Inland river<br>Watercourse Length: 52.2<br>Watercourse Level: On ground surface<br>Permanent: True<br>Watercourse Name: Afon Ebwy<br>Catchment Name: Ebbw Sirhowy<br>Primacy: 1    | A13NW (NW)                             | 227                          | 6       | 323698<br>190362 |
| 72     | <b>OS Water Network Lines</b><br>Watercourse Form: Inland river<br>Watercourse Length: 8.5<br>Watercourse Level: On ground surface<br>Permanent: True<br>Watercourse Name: Not Supplied<br>Catchment Name: Ebbw Sirhowy<br>Primacy: 1  | A13NW (NW)                             | 227                          | 6       | 323692<br>190356 |
| 73     | <b>OS Water Network Lines</b><br>Watercourse Form: Inland river<br>Watercourse Length: 8.5<br>Watercourse Level: On ground surface<br>Permanent: True<br>Watercourse Name: Not Supplied<br>Catchment Name: Ebbw Sirhowy<br>Primacy: 1  | A13NW (NW)                             | 227                          | 6       | 323698<br>190362 |
| 74     | <b>OS Water Network Lines</b><br>Watercourse Form: Inland river<br>Watercourse Length: 12.6<br>Watercourse Level: On ground surface<br>Permanent: True<br>Watercourse Name: Not Supplied<br>Catchment Name: Ebbw Sirhowy<br>Primacy: 1 | A13SW (SW)                             | 240                          | 6       | 323657<br>190065 |

| Map ID | Details   | Quadrant Reference (Compass Direction) | Estimated Distance From Site | Contact | NGR              |
|--------|---|--|------------------------------|---------|------------------|
| 75     | <b>OS Water Network Lines</b><br>Watercourse Form: Inland river<br>Watercourse Length: 12.9<br>Watercourse Level: On ground surface<br>Permanent: True<br>Watercourse Name: Not Supplied<br>Catchment Name: Ebbw Sirhowy<br>Primacy: 2  | A13SW (SW)                             | 240                          | 6       | 323657<br>190065 |
| 76     | <b>OS Water Network Lines</b><br>Watercourse Form: Inland river<br>Watercourse Length: 201.4<br>Watercourse Level: On ground surface<br>Permanent: True<br>Watercourse Name: Not Supplied<br>Catchment Name: Ebbw Sirhowy<br>Primacy: 1 | A13SW (W)                              | 250                          | 6       | 323644<br>190064 |
| 77     | <b>OS Water Network Lines</b><br>Watercourse Form: Inland river<br>Watercourse Length: 22.1<br>Watercourse Level: On ground surface<br>Permanent: True<br>Watercourse Name: Not Supplied<br>Catchment Name: Ebbw Sirhowy<br>Primacy: 1  | A13SW (SW)                             | 260                          | 6       | 323642<br>190050 |
| 78     | <b>OS Water Network Lines</b><br>Watercourse Form: Inland river<br>Watercourse Length: 16.0<br>Watercourse Level: On ground surface<br>Permanent: True<br>Watercourse Name: Not Supplied<br>Catchment Name: Ebbw Sirhowy<br>Primacy: 1  | A13SW (SW)                             | 260                          | 6       | 323642<br>190050 |
| 79     | <b>OS Water Network Lines</b><br>Watercourse Form: Inland river<br>Watercourse Length: 7.3<br>Watercourse Level: On ground surface<br>Permanent: True<br>Watercourse Name: Not Supplied<br>Catchment Name: Ebbw Sirhowy<br>Primacy: 1   | A13SW (SW)                             | 275                          | 6       | 323629<br>190042 |
| 80     | <b>OS Water Network Lines</b><br>Watercourse Form: Inland river<br>Watercourse Length: 8.5<br>Watercourse Level: On ground surface<br>Permanent: True<br>Watercourse Name: Not Supplied<br>Catchment Name: Ebbw Sirhowy<br>Primacy: 1   | A13SW (SW)                             | 275                          | 6       | 323629<br>190042 |
| 81     | <b>OS Water Network Lines</b><br>Watercourse Form: Inland river<br>Watercourse Length: 171.8<br>Watercourse Level: On ground surface<br>Permanent: True<br>Watercourse Name: Afon Ebwy<br>Catchment Name: Ebbw Sirhowy<br>Primacy: 1    | A13NW (NW)                             | 279                          | 6       | 323662<br>190399 |
| 82     | <b>OS Water Network Lines</b><br>Watercourse Form: Inland river<br>Watercourse Length: 181.6<br>Watercourse Level: On ground surface<br>Permanent: True<br>Watercourse Name: Not Supplied<br>Catchment Name: Ebbw Sirhowy<br>Primacy: 1 | A13NW (NW)                             | 279                          | 6       | 323662<br>190399 |
| 83     | <b>OS Water Network Lines</b><br>Watercourse Form: Inland river<br>Watercourse Length: 289.1<br>Watercourse Level: Not Supplied<br>Permanent: True<br>Watercourse Name: Not Supplied<br>Catchment Name: Ebbw Sirhowy<br>Primacy: 1      | A14NW (E)                              | 289                          | 6       | 324287<br>190239 |

| Map ID | Details  | Quadrant Reference (Compass Direction) | Estimated Distance From Site | Contact | NGR              |
|--------|--|--|------------------------------|---------|------------------|
| 84     | <b>OS Water Network Lines</b><br>Watercourse Form: Inland river<br>Watercourse Length: 33.0<br>Watercourse Level: On ground surface<br>Permanent: True<br>Watercourse Name: Not Supplied<br>Catchment Name: Ebbw Sirhowy<br>Primacy: 1               | A14NW (E)                              | 304                          | 6       | 324283<br>190265 |
| 85     | <b>OS Water Network Lines</b><br>Watercourse Form: Inland river<br>Watercourse Length: 7.9<br>Watercourse Level: On ground surface<br>Permanent: True<br>Watercourse Name: Not Supplied<br>Catchment Name: Ebbw Sirhowy<br>Primacy: 1                | A14SW (SE)                             | 345                          | 6       | 324316<br>189959 |
| 86     | <b>OS Water Network Lines</b><br>Watercourse Form: Inland river<br>Watercourse Length: 73.7<br>Watercourse Level: Not Supplied<br>Permanent: True<br>Watercourse Name: Not Supplied<br>Catchment Name: Ebbw Sirhowy<br>Primacy: 1                    | A14SW (SE)                             | 346                          | 6       | 324315<br>189958 |
| 87     | <b>OS Water Network Lines</b><br>Watercourse Form: Inland river<br>Watercourse Length: 11.9<br>Watercourse Level: Underground<br>Permanent: True<br>Watercourse Name: Not Supplied<br>Catchment Name: Ebbw Sirhowy<br>Primacy: 1                     | A14SW (SE)                             | 346                          | 6       | 324320<br>189964 |
| 88     | <b>OS Water Network Lines</b><br>Watercourse Form: Inland river<br>Watercourse Length: 5.5<br>Watercourse Level: On ground surface<br>Permanent: True<br>Watercourse Name: Not Supplied<br>Catchment Name: Ebbw Sirhowy<br>Primacy: 1                | A14SW (SE)                             | 347                          | 6       | 324328<br>189980 |
| 89     | <b>OS Water Network Lines</b><br>Watercourse Form: Inland river<br>Watercourse Length: 492.5<br>Watercourse Level: Not Supplied<br>Permanent: True<br>Watercourse Name: Not Supplied<br>Catchment Name: Ebbw Sirhowy<br>Primacy: 1                   | A14SW (SE)                             | 347                          | 6       | 324328<br>189980 |
| 90     | <b>OS Water Network Lines</b><br>Watercourse Form: Inland river<br>Watercourse Length: 185.6<br>Watercourse Level: On ground surface<br>Permanent: True<br>Watercourse Name: Afon Ebwy<br>Catchment Name: Ebbw Sirhowy<br>Primacy: 1                 | A14SW (SE)                             | 358                          | 6       | 324284<br>189891 |
| 91     | <b>OS Water Network Lines</b><br>Watercourse Form: Canal<br>Watercourse Length: 1137.7<br>Watercourse Level: On ground surface<br>Permanent: True<br>Watercourse Name: Monmouthshire and Brecon Canal<br>Catchment Name: Usk and Llwyd<br>Primacy: 1 | A18SE (N)                              | 367                          | 6       | 324013<br>190630 |
| 92     | <b>OS Water Network Lines</b><br>Watercourse Form: Inland river<br>Watercourse Length: 231.3<br>Watercourse Level: On ground surface<br>Permanent: True<br>Watercourse Name: Not Supplied<br>Catchment Name: Ebbw Sirhowy<br>Primacy: 1              | A12NE (W)                              | 398                          | 6       | 323488<br>190349 |

| Map ID | Details  | Quadrant Reference (Compass Direction) | Estimated Distance From Site | Contact | NGR              |
|--------|--|--|------------------------------|---------|------------------|
| 93     | <b>OS Water Network Lines</b><br>Watercourse Form: Inland river<br>Watercourse Length: 80.3<br>Watercourse Level: Not Supplied<br>Permanent: True<br>Watercourse Name: Not Supplied<br>Catchment Name: Ebbw Sirhowy<br>Primacy: 1      | A18SW (NW)                             | 429                          | 6       | 323625<br>190563 |
| 94     | <b>OS Water Network Lines</b><br>Watercourse Form: Inland river<br>Watercourse Length: 347.2<br>Watercourse Level: On ground surface<br>Permanent: True<br>Watercourse Name: Afon Ebwy<br>Catchment Name: Ebbw Sirhowy<br>Primacy: 1   | A18SW (NW)                             | 429                          | 6       | 323625<br>190563 |
| 95     | <b>OS Water Network Lines</b><br>Watercourse Form: Inland river<br>Watercourse Length: 28.3<br>Watercourse Level: On ground surface<br>Permanent: True<br>Watercourse Name: Not Supplied<br>Catchment Name: Ebbw Sirhowy<br>Primacy: 1 | A17SE (NW)                             | 482                          | 6       | 323545<br>190566 |
| 96     | <b>OS Water Network Lines</b><br>Watercourse Form: Inland river<br>Watercourse Length: 42.9<br>Watercourse Level: On ground surface<br>Permanent: True<br>Watercourse Name: Not Supplied<br>Catchment Name: Ebbw Sirhowy<br>Primacy: 1 | A12NE (NW)                             | 485                          | 6       | 323499<br>190527 |
| 97     | <b>OS Water Network Lines</b><br>Watercourse Form: Inland river<br>Watercourse Length: 32.8<br>Watercourse Level: On ground surface<br>Permanent: True<br>Watercourse Name: Not Supplied<br>Catchment Name: Ebbw Sirhowy<br>Primacy: 1 | A12NE (NW)                             | 485                          | 6       | 323499<br>190527 |
| 98     | <b>OS Water Network Lines</b><br>Watercourse Form: Inland river<br>Watercourse Length: 10.0<br>Watercourse Level: On ground surface<br>Permanent: True<br>Watercourse Name: Not Supplied<br>Catchment Name: Ebbw Sirhowy<br>Primacy: 1 | A17SE (NW)                             | 485                          | 6       | 323500<br>190528 |
| 99     | <b>OS Water Network Lines</b><br>Watercourse Form: Inland river<br>Watercourse Length: 36.6<br>Watercourse Level: On ground surface<br>Permanent: True<br>Watercourse Name: Not Supplied<br>Catchment Name: Ebbw Sirhowy<br>Primacy: 1 | A17SE (NW)                             | 487                          | 6       | 323509<br>190540 |
| 100    | <b>OS Water Network Lines</b><br>Watercourse Form: Inland river<br>Watercourse Length: 2.1<br>Watercourse Level: On ground surface<br>Permanent: True<br>Watercourse Name: Not Supplied<br>Catchment Name: Ebbw Sirhowy<br>Primacy: 1  | A17SE (NW)                             | 488                          | 6       | 323503<br>190536 |
| 101    | <b>OS Water Network Lines</b><br>Watercourse Form: Lake<br>Watercourse Length: 17.4<br>Watercourse Level: On ground surface<br>Permanent: True<br>Watercourse Name: Not Supplied<br>Catchment Name: Ebbw Sirhowy<br>Primacy: 1         | A17SE (NW)                             | 490                          | 6       | 323502<br>190538 |

| Map ID | Details   | Quadrant Reference (Compass Direction) | Estimated Distance From Site | Contact | NGR              |
|--------|---|--|------------------------------|---------|------------------|
| 102    | <b>OS Water Network Lines</b><br>Watercourse Form: Inland river<br>Watercourse Length: 9.1<br>Watercourse Level: On ground surface<br>Permanent: True<br>Watercourse Name: Not Supplied<br>Catchment Name: Ebbw Sirhowy<br>Primacy: 1   | A17SE (NW)                             | 501                          | 6       | 323517<br>190568 |
| 103    | <b>OS Water Network Lines</b><br>Watercourse Form: Inland river<br>Watercourse Length: 229.5<br>Watercourse Level: Not Supplied<br>Permanent: True<br>Watercourse Name: Not Supplied<br>Catchment Name: Ebbw Sirhowy<br>Primacy: 1      | A9NW (SE)                              | 525                          | 6       | 324308<br>189688 |
| 104    | <b>OS Water Network Lines</b><br>Watercourse Form: Inland river<br>Watercourse Length: 24.7<br>Watercourse Level: On ground surface<br>Permanent: True<br>Watercourse Name: Not Supplied<br>Catchment Name: Ebbw Sirhowy<br>Primacy: 1  | A8NE (SE)                              | 530                          | 6       | 324251<br>189646 |
| 105    | <b>OS Water Network Lines</b><br>Watercourse Form: Inland river<br>Watercourse Length: 6.1<br>Watercourse Level: Underground<br>Permanent: True<br>Watercourse Name: Not Supplied<br>Catchment Name: Ebbw Sirhowy<br>Primacy: 1         | A9NW (SE)                              | 540                          | 6       | 324436<br>189789 |
| 106    | <b>OS Water Network Lines</b><br>Watercourse Form: Inland river<br>Watercourse Length: 379.2<br>Watercourse Level: On ground surface<br>Permanent: True<br>Watercourse Name: Afon Ebwy<br>Catchment Name: Ebbw Sirhowy<br>Primacy: 1    | A9NW (SE)                              | 540                          | 6       | 324436<br>189789 |
| 107    | <b>OS Water Network Lines</b><br>Watercourse Form: Inland river<br>Watercourse Length: 7.5<br>Watercourse Level: Underground<br>Permanent: True<br>Watercourse Name: Not Supplied<br>Catchment Name: Ebbw Sirhowy<br>Primacy: 1         | A8NE (SE)                              | 542                          | 6       | 324237<br>189626 |
| 108    | <b>OS Water Network Lines</b><br>Watercourse Form: Inland river<br>Watercourse Length: 193.5<br>Watercourse Level: Underground<br>Permanent: True<br>Watercourse Name: Not Supplied<br>Catchment Name: Ebbw Sirhowy<br>Primacy: 1       | A9NW (SE)                              | 543                          | 6       | 324435<br>189783 |
| 109    | <b>OS Water Network Lines</b><br>Watercourse Form: Inland river<br>Watercourse Length: 191.3<br>Watercourse Level: On ground surface<br>Permanent: True<br>Watercourse Name: Not Supplied<br>Catchment Name: Ebbw Sirhowy<br>Primacy: 1 | A8NE (SE)                              | 544                          | 6       | 324231<br>189621 |
| 110    | <b>OS Water Network Lines</b><br>Watercourse Form: Inland river<br>Watercourse Length: 13.0<br>Watercourse Level: On ground surface<br>Permanent: True<br>Watercourse Name: Not Supplied<br>Catchment Name: Ebbw Sirhowy<br>Primacy: 2  | A12NE (W)                              | 573                          | 6       | 323289<br>190282 |

| Map ID | Details  | Quadrant Reference (Compass Direction) | Estimated Distance From Site | Contact | NGR              |
|--------|--|--|------------------------------|---------|------------------|
| 111    | <b>OS Water Network Lines</b><br>Watercourse Form: Inland river<br>Watercourse Length: 7.5<br>Watercourse Level: On ground surface<br>Permanent: True<br>Watercourse Name: Not Supplied<br>Catchment Name: Ebbw Sirhowy<br>Primacy: 1  | A12NE (W)                              | 585                          | 6       | 323276<br>190279 |
| 112    | <b>OS Water Network Lines</b><br>Watercourse Form: Inland river<br>Watercourse Length: 1.4<br>Watercourse Level: On ground surface<br>Permanent: True<br>Watercourse Name: Not Supplied<br>Catchment Name: Ebbw Sirhowy<br>Primacy: 1  | A12NE (W)                              | 585                          | 6       | 323276<br>190279 |
| 113    | <b>OS Water Network Lines</b><br>Watercourse Form: Inland river<br>Watercourse Length: 14.6<br>Watercourse Level: On ground surface<br>Permanent: True<br>Watercourse Name: Not Supplied<br>Catchment Name: Ebbw Sirhowy<br>Primacy: 1 | A12NE (W)                              | 586                          | 6       | 323276<br>190281 |
| 114    | <b>OS Water Network Lines</b><br>Watercourse Form: Inland river<br>Watercourse Length: 10.7<br>Watercourse Level: Not Supplied<br>Permanent: True<br>Watercourse Name: Not Supplied<br>Catchment Name: Ebbw Sirhowy<br>Primacy: 1      | A12NE (W)                              | 593                          | 6       | 323268<br>190278 |
| 115    | <b>OS Water Network Lines</b><br>Watercourse Form: Inland river<br>Watercourse Length: 49.5<br>Watercourse Level: Not Supplied<br>Permanent: True<br>Watercourse Name: Not Supplied<br>Catchment Name: Ebbw Sirhowy<br>Primacy: 2      | A12NW (W)                              | 603                          | 6       | 323258<br>190277 |
| 116    | <b>OS Water Network Lines</b><br>Watercourse Form: Inland river<br>Watercourse Length: 75.6<br>Watercourse Level: On ground surface<br>Permanent: True<br>Watercourse Name: Not Supplied<br>Catchment Name: Ebbw Sirhowy<br>Primacy: 1 | A12NW (W)                              | 603                          | 6       | 323258<br>190277 |
| 117    | <b>OS Water Network Lines</b><br>Watercourse Form: Inland river<br>Watercourse Length: 37.6<br>Watercourse Level: On ground surface<br>Permanent: True<br>Watercourse Name: Not Supplied<br>Catchment Name: Ebbw Sirhowy<br>Primacy: 1 | A9NW (SE)                              | 638                          | 6       | 324357<br>189585 |
| 118    | <b>OS Water Network Lines</b><br>Watercourse Form: Inland river<br>Watercourse Length: 20.6<br>Watercourse Level: Underground<br>Permanent: True<br>Watercourse Name: Not Supplied<br>Catchment Name: Ebbw Sirhowy<br>Primacy: 1       | A9NW (SE)                              | 642                          | 6       | 324380<br>189597 |
| 119    | <b>OS Water Network Lines</b><br>Watercourse Form: Inland river<br>Watercourse Length: 21.2<br>Watercourse Level: On ground surface<br>Permanent: True<br>Watercourse Name: Not Supplied<br>Catchment Name: Ebbw Sirhowy<br>Primacy: 2 | A12NW (W)                              | 651                          | 6       | 323209<br>190270 |



| Map ID | Details   | Quadrant Reference (Compass Direction) | Estimated Distance From Site | Contact | NGR              |
|--------|---|--|------------------------------|---------|------------------|
| 120    | <b>OS Water Network Lines</b><br>Watercourse Form: Inland river<br>Watercourse Length: 8.5<br>Watercourse Level: Underground<br>Permanent: True<br>Watercourse Name: Not Supplied<br>Catchment Name: Ebbw Sirhowy<br>Primacy: 1                     | A8SE (S)                               | 653                          | 6       | 324130<br>189473 |
| 121    | <b>OS Water Network Lines</b><br>Watercourse Form: Inland river<br>Watercourse Length: 26.3<br>Watercourse Level: On ground surface<br>Permanent: True<br>Watercourse Name: Not Supplied<br>Catchment Name: Ebbw Sirhowy<br>Primacy: 1              | A9NW (SE)                              | 654                          | 6       | 324375<br>189577 |
| 122    | <b>OS Water Network Lines</b><br>Watercourse Form: Inland river<br>Watercourse Length: 168.6<br>Watercourse Level: On ground surface<br>Permanent: True<br>Watercourse Name: Not Supplied<br>Catchment Name: Ebbw Sirhowy<br>Primacy: 1             | A8SE (S)                               | 660                          | 6       | 324128<br>189465 |
| 123    | <b>OS Water Network Lines</b><br>Watercourse Form: Inland river<br>Watercourse Length: 69.3<br>Watercourse Level: On ground surface<br>Permanent: True<br>Watercourse Name: Not Supplied<br>Catchment Name: Ebbw Sirhowy<br>Primacy: 1              | A17SE (NW)                             | 666                          | 6       | 323429<br>190710 |
| 124    | <b>OS Water Network Lines</b><br>Watercourse Form: Inland river<br>Watercourse Length: 86.5<br>Watercourse Level: On ground surface<br>Permanent: True<br>Watercourse Name: Not Supplied<br>Catchment Name: Ebbw Sirhowy<br>Primacy: 1              | A12NW (W)                              | 669                          | 6       | 323191<br>190273 |
| 125    | <b>OS Water Network Lines</b><br>Watercourse Form: Inland river<br>Watercourse Length: 5.6<br>Watercourse Level: Underground<br>Permanent: True<br>Watercourse Name: Not Supplied<br>Catchment Name: Ebbw Sirhowy<br>Primacy: 1                     | A9NW (SE)                              | 671                          | 6       | 324370<br>189554 |
| 126    | <b>OS Water Network Lines</b><br>Watercourse Form: Inland river<br>Watercourse Length: 35.7<br>Watercourse Level: On ground surface<br>Permanent: True<br>Watercourse Name: Not Supplied<br>Catchment Name: Ebbw Sirhowy<br>Primacy: 1              | A9NW (SE)                              | 674                          | 6       | 324368<br>189549 |
| 127    | <b>OS Water Network Lines</b><br>Watercourse Form: Inland river<br>Watercourse Length: 59.9<br>Watercourse Level: On ground surface<br>Permanent: True<br>Watercourse Name: Not Supplied<br>Catchment Name: Ebbw Sirhowy<br>Primacy: 1              | A14NE (E)                              | 678                          | 6       | 324652<br>190350 |
| 128    | <b>OS Water Network Lines</b><br>Watercourse Form: Inland river<br>Watercourse Length: 24.8<br>Watercourse Level: Underground<br>Permanent: True<br>Watercourse Name: Monmouthshire and Brecon Canal<br>Catchment Name: Usk and Llwyd<br>Primacy: 1 | A14NW (NE)                             | 682                          | 6       | 324604<br>190486 |

| Map ID | Details   | Quadrant Reference (Compass Direction) | Estimated Distance From Site | Contact | NGR              |
|--------|---|--|------------------------------|---------|------------------|
| 129    | <b>OS Water Network Lines</b><br>Watercourse Form: Inland river<br>Watercourse Length: 143.1<br>Watercourse Level: On ground surface<br>Permanent: True<br>Watercourse Name: Not Supplied<br>Catchment Name: Ebbw Sirhowy<br>Primacy: 1             | A17SE (NW)                             | 685                          | 6       | 323348<br>190659 |
| 130    | <b>OS Water Network Lines</b><br>Watercourse Form: Inland river<br>Watercourse Length: 95.7<br>Watercourse Level: On ground surface<br>Permanent: True<br>Watercourse Name: Not Supplied<br>Catchment Name: Ebbw Sirhowy<br>Primacy: 1              | A17SE (NW)                             | 686                          | 6       | 323402<br>190713 |
| 131    | <b>OS Water Network Lines</b><br>Watercourse Form: Inland river<br>Watercourse Length: 51.3<br>Watercourse Level: Not Supplied<br>Permanent: True<br>Watercourse Name: Not Supplied<br>Catchment Name: Ebbw Sirhowy<br>Primacy: 1                   | A9NW (SE)                              | 694                          | 6       | 324355<br>189518 |
| 132    | <b>OS Water Network Lines</b><br>Watercourse Form: Canal<br>Watercourse Length: 146.4<br>Watercourse Level: On ground surface<br>Permanent: True<br>Watercourse Name: Monmouthshire and Brecon Canal<br>Catchment Name: Usk and Llwyd<br>Primacy: 1 | A14NE (NE)                             | 701                          | 6       | 324628<br>190479 |
| 133    | <b>OS Water Network Lines</b><br>Watercourse Form: Inland river<br>Watercourse Length: 169.8<br>Watercourse Level: On ground surface<br>Permanent: True<br>Watercourse Name: Not Supplied<br>Catchment Name: Ebbw Sirhowy<br>Primacy: 1             | A17SE (NW)                             | 703                          | 6       | 323304<br>190635 |
| 134    | <b>OS Water Network Lines</b><br>Watercourse Form: Inland river<br>Watercourse Length: 6.2<br>Watercourse Level: Underground<br>Permanent: True<br>Watercourse Name: Not Supplied<br>Catchment Name: Ebbw Sirhowy<br>Primacy: 1                     | A17SE (NW)                             | 708                          | 6       | 323445<br>190777 |
| 135    | <b>OS Water Network Lines</b><br>Watercourse Form: Inland river<br>Watercourse Length: 531.0<br>Watercourse Level: Underground<br>Permanent: True<br>Watercourse Name: Not Supplied<br>Catchment Name: Ebbw Sirhowy<br>Primacy: 1                   | A14NE (E)                              | 709                          | 6       | 324663<br>190408 |
| 136    | <b>OS Water Network Lines</b><br>Watercourse Form: Inland river<br>Watercourse Length: 61.2<br>Watercourse Level: On ground surface<br>Permanent: True<br>Watercourse Name: Not Supplied<br>Catchment Name: Ebbw Sirhowy<br>Primacy: 1              | A17SE (NW)                             | 712                          | 6       | 323445<br>190783 |
| 137    | <b>OS Water Network Lines</b><br>Watercourse Form: Inland river<br>Watercourse Length: 75.0<br>Watercourse Level: On ground surface<br>Permanent: True<br>Watercourse Name: Not Supplied<br>Catchment Name: Ebbw Sirhowy<br>Primacy: 1              | A17SE (NW)                             | 724                          | 6       | 323356<br>190722 |

| Map ID | Details   | Quadrant Reference (Compass Direction) | Estimated Distance From Site | Contact | NGR              |
|--------|---|--|------------------------------|---------|------------------|
| 138    | <b>OS Water Network Lines</b><br>Watercourse Form: Inland river<br>Watercourse Length: 31.9<br>Watercourse Level: Underground<br>Permanent: True<br>Watercourse Name: Not Supplied<br>Catchment Name: Ebbw Sirhowy<br>Primacy: 1                    | A9SW (SE)                              | 731                          | 6       | 324343<br>189468 |
| 139    | <b>OS Water Network Lines</b><br>Watercourse Form: Inland river<br>Watercourse Length: 258.2<br>Watercourse Level: On ground surface<br>Permanent: True<br>Watercourse Name: Afon Ebwy<br>Catchment Name: Ebbw Sirhowy<br>Primacy: 1                | A17NE (NW)                             | 735                          | 6       | 323579<br>190907 |
| 140    | <b>OS Water Network Lines</b><br>Watercourse Form: Inland river<br>Watercourse Length: 145.8<br>Watercourse Level: Underground<br>Permanent: True<br>Watercourse Name: Not Supplied<br>Catchment Name: Ebbw Sirhowy<br>Primacy: 1                   | A17NE (NW)                             | 735                          | 6       | 323579<br>190907 |
| 141    | <b>OS Water Network Lines</b><br>Watercourse Form: Inland river<br>Watercourse Length: 88.1<br>Watercourse Level: On ground surface<br>Permanent: True<br>Watercourse Name: Not Supplied<br>Catchment Name: Ebbw Sirhowy<br>Primacy: 1              | A12NW (W)                              | 746                          | 6       | 323114<br>190282 |
| 142    | <b>OS Water Network Lines</b><br>Watercourse Form: Inland river<br>Watercourse Length: 122.6<br>Watercourse Level: On ground surface<br>Permanent: True<br>Watercourse Name: Not Supplied<br>Catchment Name: Ebbw Sirhowy<br>Primacy: 1             | A12NW (W)                              | 746                          | 6       | 323114<br>190282 |
| 143    | <b>OS Water Network Lines</b><br>Watercourse Form: Inland river<br>Watercourse Length: 35.9<br>Watercourse Level: On ground surface<br>Permanent: True<br>Watercourse Name: Not Supplied<br>Catchment Name: Ebbw Sirhowy<br>Primacy: 1              | A9SW (SE)                              | 751                          | 6       | 324330<br>189439 |
| 144    | <b>OS Water Network Lines</b><br>Watercourse Form: Inland river<br>Watercourse Length: 44.3<br>Watercourse Level: On ground surface<br>Permanent: True<br>Watercourse Name: Not Supplied<br>Catchment Name: Ebbw Sirhowy<br>Primacy: 1              | A18NE (N)                              | 754                          | 6       | 324039<br>191018 |
| 145    | <b>OS Water Network Lines</b><br>Watercourse Form: Canal<br>Watercourse Length: 294.7<br>Watercourse Level: On ground surface<br>Permanent: True<br>Watercourse Name: Monmouthshire and Brecon Canal<br>Catchment Name: Usk and Llwyd<br>Primacy: 1 | A18NE (N)                              | 755                          | 6       | 324036<br>191020 |
| 146    | <b>OS Water Network Lines</b><br>Watercourse Form: Inland river<br>Watercourse Length: 6.9<br>Watercourse Level: Underground<br>Permanent: True<br>Watercourse Name: Not Supplied<br>Catchment Name: Ebbw Sirhowy<br>Primacy: 1                     | A17SE (NW)                             | 762                          | 6       | 323398<br>190808 |

| Map ID | Details   | Quadrant Reference (Compass Direction) | Estimated Distance From Site | Contact | NGR              |
|--------|---|--|------------------------------|---------|------------------|
| 147    | <b>OS Water Network Lines</b><br>Watercourse Form: Inland river<br>Watercourse Length: 40.4<br>Watercourse Level: On ground surface<br>Permanent: True<br>Watercourse Name: Not Supplied<br>Catchment Name: Ebbw Sirhowy<br>Primacy: 1  | A17SE (NW)                             | 763                          | 6       | 323430<br>190838 |
| 148    | <b>OS Water Network Lines</b><br>Watercourse Form: Inland river<br>Watercourse Length: 14.2<br>Watercourse Level: On ground surface<br>Permanent: True<br>Watercourse Name: Not Supplied<br>Catchment Name: Ebbw Sirhowy<br>Primacy: 1  | A17SE (NW)                             | 765                          | 6       | 323434<br>190843 |
| 149    | <b>OS Water Network Lines</b><br>Watercourse Form: Inland river<br>Watercourse Length: 6.3<br>Watercourse Level: On ground surface<br>Permanent: True<br>Watercourse Name: Not Supplied<br>Catchment Name: Ebbw Sirhowy<br>Primacy: 1   | A17SE (NW)                             | 766                          | 6       | 323400<br>190814 |
| 150    | <b>OS Water Network Lines</b><br>Watercourse Form: Inland river<br>Watercourse Length: 48.0<br>Watercourse Level: On ground surface<br>Permanent: True<br>Watercourse Name: Not Supplied<br>Catchment Name: Ebbw Sirhowy<br>Primacy: 1  | A17SE (NW)                             | 770                          | 6       | 323401<br>190821 |
| 151    | <b>OS Water Network Lines</b><br>Watercourse Form: Inland river<br>Watercourse Length: 7.0<br>Watercourse Level: Underground<br>Permanent: True<br>Watercourse Name: Not Supplied<br>Catchment Name: Ebbw Sirhowy<br>Primacy: 1         | A9SW (SE)                              | 777                          | 6       | 324319<br>189405 |
| 152    | <b>OS Water Network Lines</b><br>Watercourse Form: Inland river<br>Watercourse Length: 71.9<br>Watercourse Level: On ground surface<br>Permanent: True<br>Watercourse Name: Not Supplied<br>Catchment Name: Ebbw Sirhowy<br>Primacy: 1  | A8SW (S)                               | 780                          | 6       | 323919<br>189335 |
| 153    | <b>OS Water Network Lines</b><br>Watercourse Form: Inland river<br>Watercourse Length: 168.2<br>Watercourse Level: On ground surface<br>Permanent: True<br>Watercourse Name: Not Supplied<br>Catchment Name: Ebbw Sirhowy<br>Primacy: 1 | A8SW (S)                               | 780                          | 6       | 323919<br>189335 |
| 154    | <b>OS Water Network Lines</b><br>Watercourse Form: Inland river<br>Watercourse Length: 6.4<br>Watercourse Level: Underground<br>Permanent: True<br>Watercourse Name: Not Supplied<br>Catchment Name: Ebbw Sirhowy<br>Primacy: 1         | A17SE (NW)                             | 781                          | 6       | 323354<br>190797 |
| 155    | <b>OS Water Network Lines</b><br>Watercourse Form: Inland river<br>Watercourse Length: 90.4<br>Watercourse Level: On ground surface<br>Permanent: True<br>Watercourse Name: Not Supplied<br>Catchment Name: Ebbw Sirhowy<br>Primacy: 1  | A9SW (SE)                              | 782                          | 6       | 324316<br>189399 |

| Map ID | Details   | Quadrant Reference (Compass Direction) | Estimated Distance From Site | Contact | NGR              |
|--------|---|--|------------------------------|---------|------------------|
| 156    | <b>OS Water Network Lines</b><br>Watercourse Form: Inland river<br>Watercourse Length: 1.7<br>Watercourse Level: On ground surface<br>Permanent: True<br>Watercourse Name: Not Supplied<br>Catchment Name: Ebbw Sirhowy<br>Primacy: 1   | A17SE (NW)                             | 785                          | 6       | 323355<br>190803 |
| 157    | <b>OS Water Network Lines</b><br>Watercourse Form: Inland river<br>Watercourse Length: 39.9<br>Watercourse Level: On ground surface<br>Permanent: True<br>Watercourse Name: Not Supplied<br>Catchment Name: Ebbw Sirhowy<br>Primacy: 1  | A17SE (NW)                             | 786                          | 6       | 323356<br>190805 |
| 158    | <b>OS Water Network Lines</b><br>Watercourse Form: Inland river<br>Watercourse Length: 256.4<br>Watercourse Level: On ground surface<br>Permanent: True<br>Watercourse Name: Not Supplied<br>Catchment Name: Ebbw Sirhowy<br>Primacy: 1 | A17NE (NW)                             | 790                          | 6       | 323512<br>190931 |
| 159    | <b>OS Water Network Lines</b><br>Watercourse Form: Inland river<br>Watercourse Length: 203.9<br>Watercourse Level: Not Supplied<br>Permanent: True<br>Watercourse Name: Not Supplied<br>Catchment Name: Ebbw Sirhowy<br>Primacy: 1      | A18NE (N)                              | 791                          | 6       | 324052<br>191053 |
| 160    | <b>OS Water Network Lines</b><br>Watercourse Form: Inland river<br>Watercourse Length: 55.5<br>Watercourse Level: On ground surface<br>Permanent: True<br>Watercourse Name: Not Supplied<br>Catchment Name: Ebbw Sirhowy<br>Primacy: 1  | A17SE (NW)                             | 803                          | 6       | 323312<br>190789 |
| 161    | <b>OS Water Network Lines</b><br>Watercourse Form: Inland river<br>Watercourse Length: 7.5<br>Watercourse Level: Underground<br>Permanent: True<br>Watercourse Name: Not Supplied<br>Catchment Name: Ebbw Sirhowy<br>Primacy: 1         | A17SE (NW)                             | 803                          | 6       | 323317<br>190794 |
| 162    | <b>OS Water Network Lines</b><br>Watercourse Form: Inland river<br>Watercourse Length: 57.6<br>Watercourse Level: On ground surface<br>Permanent: True<br>Watercourse Name: Not Supplied<br>Catchment Name: Ebbw Sirhowy<br>Primacy: 1  | A12NW (W)                              | 807                          | 6       | 323049<br>190226 |
| 163    | <b>OS Water Network Lines</b><br>Watercourse Form: Inland river<br>Watercourse Length: 22.2<br>Watercourse Level: On ground surface<br>Permanent: True<br>Watercourse Name: Not Supplied<br>Catchment Name: Ebbw Sirhowy<br>Primacy: 1  | A17SW (NW)                             | 808                          | 6       | 323259<br>190743 |
| 164    | <b>OS Water Network Lines</b><br>Watercourse Form: Inland river<br>Watercourse Length: 44.4<br>Watercourse Level: On ground surface<br>Permanent: True<br>Watercourse Name: Not Supplied<br>Catchment Name: Ebbw Sirhowy<br>Primacy: 1  | A12NW (W)                              | 816                          | 6       | 323042<br>190256 |

| Map ID | Details  | Quadrant Reference (Compass Direction) | Estimated Distance From Site | Contact | NGR              |
|--------|--|--|------------------------------|---------|------------------|
| 165    | <b>OS Water Network Lines</b><br>Watercourse Form: Canal<br>Watercourse Length: 93.8<br>Watercourse Level: Underground<br>Permanent: True<br>Watercourse Name: Monmouthshire and Brecon Canal<br>Catchment Name: Usk and Llwyd<br>Primacy: 1         | A14NE (E)                              | 817                          | 6       | 324767<br>190439 |
| 166    | <b>OS Water Network Lines</b><br>Watercourse Form: Inland river<br>Watercourse Length: 9.8<br>Watercourse Level: On ground surface<br>Permanent: True<br>Watercourse Name: Not Supplied<br>Catchment Name: Ebbw Sirhowy<br>Primacy: 1                | A17SE (NW)                             | 818                          | 6       | 323265<br>190764 |
| 167    | <b>OS Water Network Lines</b><br>Watercourse Form: Inland river<br>Watercourse Length: 20.2<br>Watercourse Level: On ground surface<br>Permanent: True<br>Watercourse Name: Not Supplied<br>Catchment Name: Ebbw Sirhowy<br>Primacy: 1               | A17SW (NW)                             | 820                          | 6       | 323253<br>190754 |
| 168    | <b>OS Water Network Lines</b><br>Watercourse Form: Inland river<br>Watercourse Length: 5.8<br>Watercourse Level: Underground<br>Permanent: True<br>Watercourse Name: Not Supplied<br>Catchment Name: Ebbw Sirhowy<br>Primacy: 1                      | A17SW (NW)                             | 820                          | 6       | 323253<br>190754 |
| 169    | <b>OS Water Network Lines</b><br>Watercourse Form: Inland river<br>Watercourse Length: 32.8<br>Watercourse Level: On ground surface<br>Permanent: True<br>Watercourse Name: Not Supplied<br>Catchment Name: Ebbw Sirhowy<br>Primacy: 1               | A12NW (W)                              | 848                          | 6       | 323011<br>190273 |
| 170    | <b>OS Water Network Lines</b><br>Watercourse Form: Canal<br>Watercourse Length: 2027.8<br>Watercourse Level: On ground surface<br>Permanent: True<br>Watercourse Name: Monmouthshire and Brecon Canal<br>Catchment Name: Usk and Llwyd<br>Primacy: 1 | A14NE (E)                              | 856                          | 6       | 324833<br>190373 |
| 171    | <b>OS Water Network Lines</b><br>Watercourse Form: Inland river<br>Watercourse Length: 96.0<br>Watercourse Level: On ground surface<br>Permanent: True<br>Watercourse Name: Not Supplied<br>Catchment Name: Ebbw Sirhowy<br>Primacy: 1               | A12NW (W)                              | 862                          | 6       | 323038<br>190472 |
| 172    | <b>OS Water Network Lines</b><br>Watercourse Form: Inland river<br>Watercourse Length: 14.1<br>Watercourse Level: On ground surface<br>Permanent: True<br>Watercourse Name: Not Supplied<br>Catchment Name: Ebbw Sirhowy<br>Primacy: 1               | A9NE (SE)                              | 866                          | 6       | 324673<br>189565 |
| 173    | <b>OS Water Network Lines</b><br>Watercourse Form: Inland river<br>Watercourse Length: 773.8<br>Watercourse Level: On ground surface<br>Permanent: True<br>Watercourse Name: Afon Ebwy<br>Catchment Name: Ebbw Sirhowy<br>Primacy: 1                 | A9NE (SE)                              | 866                          | 6       | 324673<br>189565 |

| Map ID | Details  | Quadrant Reference (Compass Direction) | Estimated Distance From Site | Contact | NGR              |
|--------|--|--|------------------------------|---------|------------------|
| 174    | <b>OS Water Network Lines</b><br>Watercourse Form: Inland river<br>Watercourse Length: 130.9<br>Watercourse Level: On ground surface<br>Permanent: True<br>Watercourse Name: Not Supplied<br>Catchment Name: Ebbw Sirhowy<br>Primacy: 1  | A17SW (NW)                             | 887                          | 6       | 323152<br>190738 |
| 175    | <b>OS Water Network Lines</b><br>Watercourse Form: Inland river<br>Watercourse Length: 15.2<br>Watercourse Level: Underground<br>Permanent: True<br>Watercourse Name: Monmouthshire and Brecon Canal<br>Catchment Name: Usk and Llwyd<br>Primacy: 1  | A23SW (N)                              | 947                          | 6       | 323834<br>191211 |
| 176    | <b>OS Water Network Lines</b><br>Watercourse Form: Canal<br>Watercourse Length: 267.7<br>Watercourse Level: On ground surface<br>Permanent: True<br>Watercourse Name: Monmouthshire and Brecon Canal<br>Catchment Name: Usk and Llwyd<br>Primacy: 1  | A23SW (N)                              | 960                          | 6       | 323823<br>191222 |
| 177    | <b>OS Water Network Lines</b><br>Watercourse Form: Inland river<br>Watercourse Length: 42.9<br>Watercourse Level: On ground surface<br>Permanent: True<br>Watercourse Name: Not Supplied<br>Catchment Name: Ebbw Sirhowy<br>Primacy: 1   | A17NW (NW)                             | 972                          | 6       | 323149<br>190866 |
| 178    | <b>OS Water Network Lines</b><br>Watercourse Form: Inland river<br>Watercourse Length: 173.4<br>Watercourse Level: On ground surface<br>Permanent: True<br>Watercourse Name: Afon Ebwy<br>Catchment Name: Ebbw Sirhowy<br>Primacy: 1   | A17NE (NW)                             | 975                          | 6       | 323458<br>191114 |
| 179    | <b>OS Water Network Lines</b><br>Watercourse Form: Inland river<br>Watercourse Length: 42.2<br>Watercourse Level: Underground<br>Permanent: True<br>Watercourse Name: Not Supplied<br>Catchment Name: Ebbw Sirhowy<br>Primacy: 1   | A17NE (NW)                             | 975                          | 6       | 323458<br>191114 |
| 180    | <b>OS Water Network Lines</b><br>Watercourse Form: Inland river<br>Watercourse Length: 22.8<br>Watercourse Level: On ground surface<br>Permanent: True<br>Watercourse Name: Not Supplied<br>Catchment Name: Ebbw Sirhowy<br>Primacy: 1   | A23SE (N)                              | 987                          | 6       | 324140<br>191237 |
|        | <b>Water Framework Directive - Catchment</b><br>Class Code: River Catchment<br>WaterBody Name: Ebbw R - conf Ebbw Fach R to Maes-glas<br>WaterBody ID: GB109056026910<br>Operational: Ebbw Sirhowy<br>Catchment:<br>Management: South East Valleys<br>Catchment:<br>Catchment Name: Not Supplied | A13SE (E)                              | 0                            | 2       | 323941<br>190184 |
|        | <b>Water Framework Directive - Catchment</b><br>Class Code: River Catchment<br>WaterBody Name: Rhymney R - conf Nant Cylla to Chapel Wood<br>WaterBody ID: GB109057027280<br>Operational: Rhymney<br>Catchment:<br>Management: South East Valleys<br>Catchment:<br>Catchment Name: Not Supplied  | A7SE (SW)                              | 859                          | 2       | 323460<br>189400 |

| Map ID | Details   | Quadrant Reference (Compass Direction) | Estimated Distance From Site | Contact | NGR           |
|--------|---|--|------------------------------|---------|---------------|
|        | <b>Water Framework Directive - Groundwater</b><br>Waterbody Name: SE Valleys Southern Devonian Old Red Sandstone & Triassic Mercia Mudstone<br>Waterbody ID: GB40902G201500<br>URL Address: Not Available<br>Overall Rating: Good<br>Chemical Rating: Good<br>Quantitative: Good<br>Measure: Year: 2023 | A13SE (E)                              | 0                            | 2       | 323941 190184 |
|        | <b>Water Framework Directive - Groundwater</b><br>Waterbody Name: SE Valleys Carboniferous Limestone<br>Waterbody ID: GB40901G203600<br>URL Address: Not Available<br>Overall Rating: Good<br>Chemical Rating: Good<br>Quantitative: Good<br>Measure: Year: 2023  | A12NE (W)                              | 360                          | 2       | 323497 190236 |
|        | <b>Water Framework Directive - Groundwater</b><br>Waterbody Name: SE Valleys Carboniferous Coal Measures<br>Waterbody ID: GB40902G201900<br>URL Address: Not Available<br>Overall Rating: Poor<br>Chemical Rating: Poor<br>Quantitative: Good<br>Measure: Year: 2023                                    | A12NW (W)                              | 834                          | 2       | 323029 190306 |
| 181    | <b>Water Framework Directive - Surface Waters</b><br>Class Code: River<br>Waterbody Name: Ebbw R - conf Ebbw Fach R to Maes-glas<br>Waterbody ID: GB109056026910<br>URL Address: Not Supplied<br>Overall Rating: Moderate<br>Chemical Rating: Moderate<br>Classification Year: 2023                     | A13SW (SW)                             | 11                           | 2       | 323896 190139 |
| 182    | <b>Water Framework Directive - Surface Waters</b><br>Class Code: Canal<br>Waterbody Name: Monmouthshire (Crumlin)<br>Waterbody ID: GB70910057<br>URL Address: Not Supplied<br>Overall Rating: Moderate<br>Chemical Rating: High<br>Classification Year: 2023  | A18SE (N)                              | 368                          | 2       | 324006 190633 |



| Map ID | Details   | Quadrant Reference (Compass Direction) | Estimated Distance From Site | Contact | NGR              |
|--------|---|--|------------------------------|---------|------------------|
| 183    | <b>BGS Recorded Landfill Sites</b><br>Site Name: Fanlea<br>Location: Risca, MONMOUTH, Gwent<br>Authority: British Geological Survey, National Geoscience Information Service<br>Ground Water: Information not available<br>Surface Water: Information not available<br>Geology: N/A<br>Positional Accuracy: Positioned by the supplier<br>Boundary Accuracy: Derived  | A18NE (N)                              | 775                          | -       | 324187<br>191006 |
| 184    | <b>Historical Landfill Sites</b><br>Licence Holder: Gwent County Council<br>Location: Risca<br>Name: Pontymister Farm<br>Operator Location: Not Supplied<br>Boundary Accuracy: As Supplied<br>Provider Reference: EAHL14072<br>First Input Date: Not Supplied<br>Last Input Date: Not Supplied<br>Specified Waste Type: Deposited Waste included Inert, Industrial, Commercial, Household and Special Waste<br>EA Waste Ref: 0<br>Regis Ref: Not Supplied<br>WRC Ref: 6920/0025<br>BGS Ref: Not Supplied<br>Other Ref: 2                          | A13SE (S)                              | 87                           | 2       | 323992<br>190024 |
| 185    | <b>Historical Landfill Sites</b><br>Licence Holder: Islwyn Borough Council<br>Location: Risca<br>Name: Danygraig Quarry<br>Operator Location: Not Supplied<br>Boundary Accuracy: As Supplied<br>Provider Reference: EAHL15018<br>First Input Date: 31st December 1986<br>Last Input Date: 31st December 1993<br>Specified Waste Type: Deposited Waste included Inert, Industrial, Commercial and Household Waste<br>EA Waste Ref: 0<br>Regis Ref: Not Supplied<br>WRC Ref: 6920/0068<br>BGS Ref: Not Supplied<br>Other Ref: Not Supplied          | A17SE (NW)                             | 600                          | 2       | 323403<br>190591 |
| 186    | <b>Historical Landfill Sites</b><br>Licence Holder: Not Supplied<br>Location: Risca, Monmouth, Gwent<br>Name: Fernlea<br>Operator Location: Not Supplied<br>Boundary Accuracy: As Supplied<br>Provider Reference: EAHL31183<br>First Input Date: 31st December 1962<br>Last Input Date: 31st March 1973<br>Specified Waste Type: Not Supplied<br>EA Waste Ref: 0<br>Regis Ref: Not Supplied<br>WRC Ref: Not Supplied<br>BGS Ref: 1414<br>Other Ref: Not Supplied  | A18SE (N)                              | 656                          | 2       | 324220<br>190865 |
| 187    | <b>Historical Landfill Sites</b><br>Licence Holder: Iscwyn Borough Council<br>Location: Fernlea, Risca<br>Name: Fernlea<br>Operator Location: Not Supplied<br>Boundary Accuracy: As Supplied<br>Provider Reference: EAHL14562<br>First Input Date: 31st December 1960<br>Last Input Date: 31st December 1972<br>Specified Waste Type: Deposited Waste included Inert, Industrial, Commercial, Household and Special Waste<br>EA Waste Ref: 0<br>Regis Ref: Not Supplied<br>WRC Ref: 6920/0071<br>BGS Ref: Not Supplied<br>Other Ref: Not Supplied | A18NE (N)                              | 789                          | 2       | 324037<br>191053 |

| Map ID | Details  | Quadrant Reference (Compass Direction) | Estimated Distance From Site | Contact | NGR              |
|--------|--|--|------------------------------|---------|------------------|
| 188    | <b>Licensed Waste Management Facilities (Locations)</b><br>Licence Number: NP3895FH<br>Location: Yard 3 Commercial Lane, Risca, Newport, NP11 6AW<br>Operator Name: Kayleigh Parsons<br>Operator Location: Not Supplied<br>Authority: Natural Resources Wales<br>Site Category: End of Life Vehicles<br><b>Licence Status: Effective</b><br>Issued: 5th February 2018<br>Last Modified: Not Supplied<br>Expires: Not Supplied<br>Suspended: Not Supplied<br>Revoked: Not Supplied<br>Surrendered: Not Supplied<br>IPPC Reference: Not Supplied<br>Positional Accuracy: Located by supplier to within 10m                                 | A13SE (SE)                             | 260                          | 2       | 324234<br>189989 |
| 189    | <b>Licensed Waste Management Facilities (Locations)</b><br>Licence Number: GP3890VT<br>Location: Rogerstone Park, Rogerstone, Newport, Gwent, NP10 9SA<br>Operator Name: Insource Energy ( Rogerstone) Ltd<br>Operator Location: Not Supplied<br>Authority: Natural Resources Wales<br>Site Category: Treatment - Biological<br><b>Licence Status: Effective</b><br>Issued: 17th January 2011<br>Last Modified: Not Supplied<br>Expires: Not Supplied<br>Suspended: Not Supplied<br>Revoked: Not Supplied<br>Surrendered: Not Supplied<br>IPPC Reference: Not Supplied<br>Positional Accuracy: Located by supplier to within 10m         | A9NW (SE)                              | 444                          | 2       | 324323<br>189808 |
| 189    | <b>Licensed Waste Management Facilities (Locations)</b><br>Licence Number: 101615<br>Location: Rogerstone Park, Azalea Road, Rogerstone, Newport, NP10 9SA<br>Operator Name: Insource Energy ( Rogerstone) Ltd<br>Operator Location: Not Supplied<br>Authority: Natural Resources Wales<br>Site Category: Treatment - Biological<br><b>Licence Status: Modified</b><br>Issued: 17th January 2011<br>Last Modified: 8th December 2011<br>Expires: Not Supplied<br>Suspended: Not Supplied<br>Revoked: Not Supplied<br>Surrendered: Not Supplied<br>IPPC Reference: Not Supplied<br>Positional Accuracy: Located by supplier to within 10m | A9NW (SE)                              | 444                          | 2       | 324323<br>189808 |
|        | <b>Local Authority Landfill Coverage</b><br>Name: Caerphilly County Borough Council<br>- Has supplied landfill data  |  | 0                            | 4       | 323941<br>190184 |
|        | <b>Local Authority Landfill Coverage</b><br>Name: Newport County Borough Council<br>- Has no landfill data to supply   |  | 914                          | 7       | 323550<br>189288 |
| 190    | <b>Potentially Infilled Land (Non-Water)</b><br>Bearing Ref: W<br>Use: Unknown Filled Ground (Pit, quarry etc)<br>Date of Mapping: 1971  | A12NE (W)                              | 367                          | -       | 323519<br>190343 |
| 191    | <b>Potentially Infilled Land (Non-Water)</b><br>Bearing Ref: W<br>Use: Unknown Filled Ground (Pit, quarry etc)<br>Date of Mapping: 1971  | A12NE (W)                              | 405                          | -       | 323471<br>190327 |
| 192    | <b>Potentially Infilled Land (Non-Water)</b><br>Bearing Ref: N<br>Use: Unknown Filled Ground (Pit, quarry etc)<br>Date of Mapping: 1971  | A18SE (N)                              | 426                          | -       | 324091<br>190671 |
| 193    | <b>Potentially Infilled Land (Non-Water)</b><br>Bearing Ref: NW<br>Use: Unknown Filled Ground (Pit, quarry etc)<br>Date of Mapping: 1971   | A17SE (NW)                             | 466                          | -       | 323535<br>190537 |
| 194    | <b>Potentially Infilled Land (Non-Water)</b><br>Bearing Ref: W<br>Use: Unknown Filled Ground (Pit, quarry etc)<br>Date of Mapping: 1971  | A12SE (W)                              | 503                          | -       | 323370<br>190067 |

| Map ID | Details  | Quadrant Reference (Compass Direction) | Estimated Distance From Site | Contact | NGR              |
|--------|--|--|------------------------------|---------|------------------|
| 195    | <b>Potentially Infilled Land (Non-Water)</b><br>Bearing Ref: W<br>Use: Unknown Filled Ground (Pit, quarry etc)<br>Date of Mapping: 1971  | A12NE (W)                              | 511                          | -       | 323373<br>190369 |
| 196    | <b>Potentially Infilled Land (Non-Water)</b><br>Bearing Ref: NW<br>Use: Unknown Filled Ground (Pit, quarry etc)<br>Date of Mapping: 1971 | A17SE (NW)                             | 698                          | -       | 323511<br>190819 |
| 197    | <b>Potentially Infilled Land (Non-Water)</b><br>Bearing Ref: N<br>Use: Unknown Filled Ground (Pit, quarry etc)<br>Date of Mapping: 1971  | A18NE (N)                              | 750                          | -       | 324055<br>191012 |
| 198    | <b>Potentially Infilled Land (Non-Water)</b><br>Bearing Ref: SE<br>Use: Unknown Filled Ground (Pit, quarry etc)<br>Date of Mapping: 1991 | A9NW (SE)                              | 765                          | -       | 324524<br>189555 |
| 199    | <b>Potentially Infilled Land (Non-Water)</b><br>Bearing Ref: NW<br>Use: Unknown Filled Ground (Pit, quarry etc)<br>Date of Mapping: 1971 | A17NE (NW)                             | 1000                         | -       | 323375<br>191092 |
| 200    | <b>Potentially Infilled Land (Water)</b><br>Use: Unknown Filled Ground (Pond, marsh, river, stream, dock etc)<br>Date of Mapping: 1886   | A13SW (SW)                             | 0                            | -       | 323909<br>190159 |
| 201    | <b>Potentially Infilled Land (Water)</b><br>Use: Unknown Filled Ground (Pond, marsh, river, stream, dock etc)<br>Date of Mapping: 1964   | A13SW (SW)                             | 16                           | -       | 323893<br>190136 |
| 202    | <b>Potentially Infilled Land (Water)</b><br>Use: Unknown Filled Ground (Pond, marsh, river, stream, dock etc)<br>Date of Mapping: 1886   | A13SE (S)                              | 61                           | -       | 323947<br>190065 |
| 203    | <b>Potentially Infilled Land (Water)</b><br>Use: Unknown Filled Ground (Pond, marsh, river, stream, dock etc)<br>Date of Mapping: 1886   | A13NE (E)                              | 263                          | -       | 324237<br>190262 |
| 204    | <b>Potentially Infilled Land (Water)</b><br>Use: Unknown Filled Ground (Pond, marsh, river, stream, dock etc)<br>Date of Mapping: 1886   | A13NE (E)                              | 269                          | -       | 324271<br>190200 |
| 205    | <b>Potentially Infilled Land (Water)</b><br>Use: Unknown Filled Ground (Pond, marsh, river, stream, dock etc)<br>Date of Mapping: 1886   | A13NE (E)                              | 271                          | -       | 324233<br>190305 |
| 206    | <b>Potentially Infilled Land (Water)</b><br>Use: Unknown Filled Ground (Pond, marsh, river, stream, dock etc)<br>Date of Mapping: 1886   | A13NE (NE)                             | 275                          | -       | 324231<br>190322 |
| 207    | <b>Potentially Infilled Land (Water)</b><br>Use: Unknown Filled Ground (Pond, marsh, river, stream, dock etc)<br>Date of Mapping: 1964   | A13SE (SE)                             | 278                          | -       | 324167<br>189891 |
| 208    | <b>Potentially Infilled Land (Water)</b><br>Use: Unknown Filled Ground (Pond, marsh, river, stream, dock etc)<br>Date of Mapping: 1886   | A13NE (E)                              | 281                          | -       | 324261<br>190257 |
| 209    | <b>Potentially Infilled Land (Water)</b><br>Use: Unknown Filled Ground (Pond, marsh, river, stream, dock etc)<br>Date of Mapping: 1886   | A13NE (NE)                             | 289                          | -       | 324189<br>190423 |
| 210    | <b>Potentially Infilled Land (Water)</b><br>Use: Unknown Filled Ground (Pond, marsh, river, stream, dock etc)<br>Date of Mapping: 1964   | A13SE (SE)                             | 313                          | -       | 324182<br>189860 |
| 211    | <b>Potentially Infilled Land (Water)</b><br>Use: Unknown Filled Ground (Pond, marsh, river, stream, dock etc)<br>Date of Mapping: 1886   | A12NE (NW)                             | 373                          | -       | 323533<br>190384 |
| 212    | <b>Potentially Infilled Land (Water)</b><br>Use: Unknown Filled Ground (Pond, marsh, river, stream, dock etc)<br>Date of Mapping: 1902   | A12NE (NW)                             | 438                          | -       | 323463<br>190394 |
| 213    | <b>Potentially Infilled Land (Water)</b><br>Use: Unknown Filled Ground (Pond, marsh, river, stream, dock etc)<br>Date of Mapping: 1953   | A12NE (W)                              | 506                          | -       | 323369<br>190338 |

| Map ID | Details   | Quadrant Reference (Compass Direction) | Estimated Distance From Site | Contact | NGR              |
|--------|---|--|------------------------------|---------|------------------|
| 214    | <b>Potentially Infilled Land (Water)</b><br>Use: Unknown Filled Ground (Pond, marsh, river, stream, dock etc)<br>Date of Mapping: 1886  | A9NW (SE)                              | 533                          | -       | 324429<br>189792 |
| 215    | <b>Potentially Infilled Land (Water)</b><br>Use: Unknown Filled Ground (Pond, marsh, river, stream, dock etc)<br>Date of Mapping: 1902  | A14NW (E)                              | 549                          | -       | 324547<br>190254 |
| 216    | <b>Potentially Infilled Land (Water)</b><br>Use: Unknown Filled Ground (Pond, marsh, river, stream, dock etc)<br>Date of Mapping: 1953  | A12NE (W)                              | 595                          | -       | 323306<br>190427 |
| 217    | <b>Potentially Infilled Land (Water)</b><br>Use: Unknown Filled Ground (Pond, marsh, river, stream, dock etc)<br>Date of Mapping: 1902  | A14SE (E)                              | 607                          | -       | 324618<br>190071 |
| 218    | <b>Potentially Infilled Land (Water)</b><br>Use: Unknown Filled Ground (Pond, marsh, river, stream, dock etc)<br>Date of Mapping: 1953  | A8SE (S)                               | 623                          | -       | 324142<br>189506 |
| 219    | <b>Potentially Infilled Land (Water)</b><br>Use: Unknown Filled Ground (Pond, marsh, river, stream, dock etc)<br>Date of Mapping: 1964  | A8SE (S)                               | 651                          | -       | 324109<br>189471 |
| 220    | <b>Potentially Infilled Land (Water)</b><br>Use: Unknown Filled Ground (Pond, marsh, river, stream, dock etc)<br>Date of Mapping: 1886  | A8SE (S)                               | 688                          | -       | 323999<br>189423 |
| 221    | <b>Potentially Infilled Land (Water)</b><br>Use: Unknown Filled Ground (Pond, marsh, river, stream, dock etc)<br>Date of Mapping: 1964  | A8SE (S)                               | 716                          | -       | 323970<br>189396 |
| 222    | <b>Potentially Infilled Land (Water)</b><br>Use: Unknown Filled Ground (Pond, marsh, river, stream, dock etc)<br>Date of Mapping: 1886  | A12NW (W)                              | 773                          | -       | 323090<br>190303 |
| 223    | <b>Potentially Infilled Land (Water)</b><br>Use: Unknown Filled Ground (Pond, marsh, river, stream, dock etc)<br>Date of Mapping: 1886  | A14NE (E)                              | 824                          | -       | 324791<br>190398 |
| 224    | <b>Potentially Infilled Land (Water)</b><br>Use: Unknown Filled Ground (Pond, marsh, river, stream, dock etc)<br>Date of Mapping: 1964  | A9SW (SE)                              | 828                          | -       | 324323<br>189352 |
| 225    | <b>Potentially Infilled Land (Water)</b><br>Use: Unknown Filled Ground (Pond, marsh, river, stream, dock etc)<br>Date of Mapping: 1964  | A9SW (SE)                              | 901                          | -       | 324353<br>189285 |
| 226    | <b>Potentially Infilled Land (Water)</b><br>Use: Unknown Filled Ground (Pond, marsh, river, stream, dock etc)<br>Date of Mapping: 1964  | A9SW (SE)                              | 910                          | -       | 324376<br>189285 |
| 227    | <b>Potentially Infilled Land (Water)</b><br>Use: Unknown Filled Ground (Pond, marsh, river, stream, dock etc)<br>Date of Mapping: 1964  | A9SW (SE)                              | 923                          | -       | 324359<br>189263 |
| 228    | <b>Potentially Infilled Land (Water)</b><br>Use: Unknown Filled Ground (Pond, marsh, river, stream, dock etc)<br>Date of Mapping: 1922  | A14SE (E)                              | 953                          | -       | 324946<br>189930 |
| 229    | <b>Registered Landfill Sites</b><br>Licence Holder: Gwent County Council<br>Licence Reference: 2<br>Site Location: Pontymister Farm, Risca, Newport, Gwent<br>Licence Easting: Not Supplied<br>Licence Northing: Not Supplied<br>Operator Location: As Site Address<br>Authority: Environment Agency Wales, South East Area<br>Site Category: Landfill<br>Max Input Rate: Undefined<br>Waste Source: No known restriction on source of waste<br>Restrictions:<br>Status: Licence lapsed/cancelled/defunct/not applicable/surrenderedCancelled<br>Dated: 1st March 1984<br>Preceded By: Not Given<br>Licence:<br>Superseded By: Not Given<br>Licence:<br>Positional Accuracy: Positioned by the supplier<br>Boundary Accuracy: Moderate<br>Authorised Waste: Excavated Former Refuse Tip | A13SE (S)                              | 113                          | 3       | 324010<br>190000 |

| Map ID | Details   | Quadrant Reference (Compass Direction) | Estimated Distance From Site | Contact | NGR              |
|--------|---|--|------------------------------|---------|------------------|
| 230    | <p><b>Registered Landfill Sites</b></p> <p>Licence Holder: Islwyn B.C.<br/>           Licence Reference: .<br/>           Site Location: Dan Y Graig Quarry, Risca, Newport, Gwent<br/>           Licence Easting: Not Supplied<br/>           Licence Northing: Not Supplied<br/>           Operator Location: Civic Centre, Blackwood Road, BLACKWOOD, Gwent, NP2 2YW<br/>           Authority: Environment Agency Wales, South East Area<br/>           Site Category: Landfill<br/>           Max Input Rate: Undefined<br/>           Waste Source: No known restriction on source of waste<br/>           Restrictions:<br/>           Status: Licence lapsed/cancelled/defunct/not applicable/surrenderedCancelled<br/>           Dated: 1st November 1984<br/>           Preceded By: Not Given<br/>           Licence:<br/>           Superseded By: Not Given<br/>           Licence:<br/>           Positional Accuracy: Positioned by the supplier<br/>           Boundary Accuracy: Moderate<br/>           Authorised Waste: Construction And Demolition Wastes<br/>           House, Com + Ind.Waste<br/>           Surgical Wastes<br/>           Veterinary Wastes<br/>           Prohibited Waste: Asbestos<br/>           Combustible/Potentially Combustible<br/>           Liquid Wastes<br/>           Toxic/Poisonous Wastes</p> | A17SE (NW)                             | 630                          | 3       | 323419<br>190651 |
| 231    | <p><b>Registered Waste Transfer Sites</b></p> <p>Licence Holder: Islwyn B.C.<br/>           Licence Reference: RES<br/>           Site Location: Dan Y Graig Civic Amenity, Risca, Newport, Gwent<br/>           Operator Location: Civic Centre, Blackwood Road, BLACKWOOD, Gwent, NP2 2YW<br/>           Authority: Environment Agency Wales, South East Area<br/>           Site Category: Civic Amenity<br/>           Max Input Rate: Undefined<br/>           Waste Source: No known restriction on source of waste<br/>           Restrictions:<br/>           Licence Status: Licence lapsed/cancelled/defunct/not applicable/surrenderedCancelled<br/>           Dated: 1st February 1992<br/>           Preceded By: Not Given<br/>           Licence:<br/>           Superseded By: Not Given<br/>           Licence:<br/>           Positional Accuracy: Approximate location provided by supplier<br/>           Boundary Quality: Not Supplied<br/>           Authorised Waste: Civic Amenity Waste</p>   | A17SE (NW)                             | 689                          | 3       | 323500<br>190800 |
| 232    | <p><b>Registered Waste Treatment or Disposal Sites</b></p> <p>Licence Holder: T &amp; H Auto Salvage<br/>           Licence Reference: 1993(26)<br/>           Site Location: Car Dismantlers Yard, Rear Of Commercial Street, Pontymister, Newport, Gwent<br/>           Operator Location: As Site Address<br/>           Authority: Environment Agency Wales, South East Area<br/>           Site Category: Scrapyard<br/>           Max Input Rate: Medium (Equal to or greater than 25,000 and less than 75,000 tonnes per year)<br/>           Waste Source: No known restriction on source of waste<br/>           Restrictions:<br/>           Licence Status: Licence lapsed/cancelled/defunct/not applicable/surrenderedCancelled<br/>           Dated: 1st June 1993<br/>           Preceded By: Not Given<br/>           Licence:<br/>           Superseded By: Not Given<br/>           Licence:<br/>           Positional Accuracy: Manually positioned to the road within the address or location<br/>           Boundary Quality: Not Supplied<br/>           Authorised Waste: Batteries M.Stor<br/>           Petrol M.Stor<br/>           Scrap Vehicles M.Stor<br/>           Tyres M.Stor<br/>           Waste Oil M.Stor</p>  | A13SE (SE)                             | 220                          | 3       | 324200<br>190010 |

| Map ID | Details  | Quadrant Reference (Compass Direction) | Estimated Distance From Site | Contact | NGR              |
|--------|--|--|------------------------------|---------|------------------|
| 233    | <p><b>Registered Waste Treatment or Disposal Sites</b></p> <p>Licence Holder: Glynwed Brickhouse Access Covers Ltd<br/>           Licence Reference: 1993(22)<br/>           Site Location: Glynwed Foundry, The Foundry, Pontymister, Newport, Gwent<br/>           Operator Location: The Foundry, Pontymister, Gwent<br/>           Authority: Environment Agency Wales, South East Area<br/>           Site Category: Scrapyard<br/>           Max Input Rate: Large (Equal to or greater than 75,000 and less than 250,000 tonnes per year)<br/>           Waste Source: No known restriction on source of waste<br/>           Restrictions:<br/>           Licence Status: Site exempt from licenceExempt<br/>           Dated: 1st June 1993<br/>           Preceded By: Not Given<br/>           Licence:<br/>           Superseded By: Not Given<br/>           Licence:<br/>           Positional Accuracy: Manually positioned to the address or location<br/>           Boundary Quality: Not Supplied<br/>           Authorised Waste: Ferrous Metal Scrap<br/>           Max.Storage In Licence</p> | A8NE (SE)                              | 372                          | 3       | 324200<br>189800 |

| Map ID | Details  | Quadrant Reference (Compass Direction) | Estimated Distance From Site | Contact | NGR              |
|--------|--|--|------------------------------|---------|------------------|
|        | <b>BGS 1:625,000 Solid Geology</b><br>Description: Upper Devonian Rocks (Undifferentiated)   | A13SE (W)                              | 0                            | 1       | 323939<br>190184 |
|        | <b>BGS 1:625,000 Solid Geology</b><br>Description: Lower Devonian Rocks (Undifferentiated)   | A13SE (E)                              | 0                            | 1       | 323941<br>190184 |
|        | <b>BGS Estimated Soil Chemistry</b><br>Source: British Geological Survey, National Geoscience Information Service<br>Soil Sample Type: Sediment<br>Arsenic <15 mg/kg<br>Concentration:<br>Cadmium <1.8 mg/kg<br>Concentration:<br>Chromium 60 - 90 mg/kg<br>Concentration:<br>Lead Concentration: <100 mg/kg<br>Nickel 15 - 30 mg/kg<br>Concentration:       | A13SE (E)                              | 0                            | 1       | 323941<br>190184 |
|        | <b>BGS Estimated Soil Chemistry</b><br>Source: British Geological Survey, National Geoscience Information Service<br>Soil Sample Type: Sediment<br>Arsenic <15 mg/kg<br>Concentration:<br>Cadmium <1.8 mg/kg<br>Concentration:<br>Chromium 90 - 120 mg/kg<br>Concentration:<br>Lead Concentration: <100 mg/kg<br>Nickel 15 - 30 mg/kg<br>Concentration:      | A13SE (W)                              | 0                            | 1       | 323938<br>190184 |
|        | <b>BGS Estimated Soil Chemistry</b><br>Source: British Geological Survey, National Geoscience Information Service<br>Soil Sample Type: Sediment<br>Arsenic <15 mg/kg<br>Concentration:<br>Cadmium <1.8 mg/kg<br>Concentration:<br>Chromium 60 - 90 mg/kg<br>Concentration:<br>Lead Concentration: <100 mg/kg<br>Nickel 15 - 30 mg/kg<br>Concentration:       | A13SW (SW)                             | 76                           | 1       | 323830<br>190104 |
|        | <b>BGS Estimated Soil Chemistry</b><br>Source: British Geological Survey, National Geoscience Information Service<br>Soil Sample Type: Sediment<br>Arsenic <15 mg/kg<br>Concentration:<br>Cadmium <1.8 mg/kg<br>Concentration:<br>Chromium 60 - 90 mg/kg<br>Concentration:<br>Lead Concentration: 100 - 200 mg/kg<br>Nickel 15 - 30 mg/kg<br>Concentration:  | A13SE (S)                              | 111                          | 1       | 323960<br>190000 |
|        | <b>BGS Estimated Soil Chemistry</b><br>Source: British Geological Survey, National Geoscience Information Service<br>Soil Sample Type: Sediment<br>Arsenic <15 mg/kg<br>Concentration:<br>Cadmium <1.8 mg/kg<br>Concentration:<br>Chromium 90 - 120 mg/kg<br>Concentration:<br>Lead Concentration: 100 - 200 mg/kg<br>Nickel 15 - 30 mg/kg<br>Concentration: | A13SE (S)                              | 115                          | 1       | 323941<br>190000 |

| Map ID | Details   | Quadrant Reference (Compass Direction) | Estimated Distance From Site | Contact | NGR              |
|--------|---|--|------------------------------|---------|------------------|
|        | <b>BGS Estimated Soil Chemistry</b><br>Source: British Geological Survey, National Geoscience Information Service<br>Soil Sample Type: Sediment<br>Arsenic <15 mg/kg<br>Concentration:<br>Cadmium <1.8 mg/kg<br>Concentration:<br>Chromium 90 - 120 mg/kg<br>Concentration:<br>Lead Concentration: <100 mg/kg<br>Nickel 15 - 30 mg/kg<br>Concentration:         | A13SE (S)                              | 256                          | 1       | 324000<br>189855 |
|        | <b>BGS Estimated Soil Chemistry</b><br>Source: British Geological Survey, National Geoscience Information Service<br>Soil Sample Type: Sediment<br>Arsenic 35 - 45 mg/kg<br>Concentration:<br>Cadmium <1.8 mg/kg<br>Concentration:<br>Chromium 40 - 60 mg/kg<br>Concentration:<br>Lead Concentration: <100 mg/kg<br>Nickel 15 - 30 mg/kg<br>Concentration:      | A12NE (NW)                             | 353                          | 1       | 323566<br>190402 |
|        | <b>BGS Estimated Soil Chemistry</b><br>Source: British Geological Survey, National Geoscience Information Service<br>Soil Sample Type: Sediment<br>Arsenic <15 mg/kg<br>Concentration:<br>Cadmium <1.8 mg/kg<br>Concentration:<br>Chromium 60 - 90 mg/kg<br>Concentration:<br>Lead Concentration: 100 - 200 mg/kg<br>Nickel 15 - 30 mg/kg<br>Concentration:     | A12SE (W)                              | 355                          | 1       | 323500<br>190184 |
|        | <b>BGS Estimated Soil Chemistry</b><br>Source: British Geological Survey, National Geoscience Information Service<br>Soil Sample Type: Sediment<br>Arsenic 15 - 25 mg/kg<br>Concentration:<br>Cadmium <1.8 mg/kg<br>Concentration:<br>Chromium 60 - 90 mg/kg<br>Concentration:<br>Lead Concentration: <100 mg/kg<br>Nickel 15 - 30 mg/kg<br>Concentration:      | A13NW (NW)                             | 384                          | 1       | 323604<br>190489 |
|        | <b>BGS Estimated Soil Chemistry</b><br>Source: British Geological Survey, National Geoscience Information Service<br>Soil Sample Type: Sediment<br>Arsenic 35 - 45 mg/kg<br>Concentration:<br>Cadmium <1.8 mg/kg<br>Concentration:<br>Chromium 40 - 60 mg/kg<br>Concentration:<br>Lead Concentration: 100 - 200 mg/kg<br>Nickel 15 - 30 mg/kg<br>Concentration: | A13SW (SW)                             | 395                          | 1       | 323606<br>189891 |
|        | <b>BGS Estimated Soil Chemistry</b><br>Source: British Geological Survey, National Geoscience Information Service<br>Soil Sample Type: Sediment<br>Arsenic <15 mg/kg<br>Concentration:<br>Cadmium <1.8 mg/kg<br>Concentration:<br>Chromium 60 - 90 mg/kg<br>Concentration:<br>Lead Concentration: 200 - 300 mg/kg<br>Nickel 15 - 30 mg/kg<br>Concentration:     | A12SE (SW)                             | 407                          | 1       | 323500<br>190000 |



| Map ID | Details   | Quadrant Reference (Compass Direction) | Estimated Distance From Site | Contact | NGR              |
|--------|---|--|------------------------------|---------|------------------|
|        | <p><b>BGS Estimated Soil Chemistry</b></p> <p>Source: British Geological Survey, National Geoscience Information Service</p> <p>Soil Sample Type: Sediment</p> <p>Arsenic 35 - 45 mg/kg</p> <p>Concentration:</p> <p>Cadmium &lt;1.8 mg/kg</p> <p>Concentration:</p> <p>Chromium 40 - 60 mg/kg</p> <p>Concentration:</p> <p>Lead Concentration: 100 - 200 mg/kg</p> <p>Nickel 15 - 30 mg/kg</p> <p>Concentration:</p> | A12NE (NW)                             | 451                          | 1       | 323500<br>190476 |
|        | <p><b>BGS Estimated Soil Chemistry</b></p> <p>Source: British Geological Survey, National Geoscience Information Service</p> <p>Soil Sample Type: Sediment</p> <p>Arsenic &lt;15 mg/kg</p> <p>Concentration:</p> <p>Cadmium &lt;1.8 mg/kg</p> <p>Concentration:</p> <p>Chromium 60 - 90 mg/kg</p> <p>Concentration:</p> <p>Lead Concentration: &lt;100 mg/kg</p> <p>Nickel 15 - 30 mg/kg</p> <p>Concentration:</p>    | A12NE (NW)                             | 482                          | 1       | 323480<br>190500 |
|        | <p><b>BGS Estimated Soil Chemistry</b></p> <p>Source: British Geological Survey, National Geoscience Information Service</p> <p>Soil Sample Type: Sediment</p> <p>Arsenic 15 - 25 mg/kg</p> <p>Concentration:</p> <p>Cadmium &lt;1.8 mg/kg</p> <p>Concentration:</p> <p>Chromium 60 - 90 mg/kg</p> <p>Concentration:</p> <p>Lead Concentration: 100 - 200 mg/kg</p> <p>Nickel 15 - 30 mg/kg</p> <p>Concentration:</p> | A12SE (W)                              | 500                          | 1       | 323395<br>190000 |
|        | <p><b>BGS Estimated Soil Chemistry</b></p> <p>Source: British Geological Survey, National Geoscience Information Service</p> <p>Soil Sample Type: Sediment</p> <p>Arsenic 15 - 25 mg/kg</p> <p>Concentration:</p> <p>Cadmium &lt;1.8 mg/kg</p> <p>Concentration:</p> <p>Chromium 60 - 90 mg/kg</p> <p>Concentration:</p> <p>Lead Concentration: 200 - 300 mg/kg</p> <p>Nickel 15 - 30 mg/kg</p> <p>Concentration:</p> | A12SE (W)                              | 501                          | 1       | 323411<br>189967 |
|        | <p><b>BGS Estimated Soil Chemistry</b></p> <p>Source: British Geological Survey, National Geoscience Information Service</p> <p>Soil Sample Type: Sediment</p> <p>Arsenic 15 - 25 mg/kg</p> <p>Concentration:</p> <p>Cadmium &lt;1.8 mg/kg</p> <p>Concentration:</p> <p>Chromium 60 - 90 mg/kg</p> <p>Concentration:</p> <p>Lead Concentration: &lt;100 mg/kg</p> <p>Nickel 15 - 30 mg/kg</p> <p>Concentration:</p>   | A12NE (NW)                             | 521                          | 1       | 323431<br>190500 |
|        | <p><b>BGS Estimated Soil Chemistry</b></p> <p>Source: British Geological Survey, National Geoscience Information Service</p> <p>Soil Sample Type: Sediment</p> <p>Arsenic &lt;15 mg/kg</p> <p>Concentration:</p> <p>Cadmium &lt;1.8 mg/kg</p> <p>Concentration:</p> <p>Chromium 60 - 90 mg/kg</p> <p>Concentration:</p> <p>Lead Concentration: 100 - 200 mg/kg</p> <p>Nickel 15 - 30 mg/kg</p> <p>Concentration:</p>  | A12SE (W)                              | 537                          | 1       | 323356<br>190000 |

| Map ID | Details   | Quadrant Reference (Compass Direction) | Estimated Distance From Site | Contact | NGR              |
|--------|---|--|------------------------------|---------|------------------|
|        | <p><b>BGS Estimated Soil Chemistry</b></p> <p>Source: British Geological Survey, National Geoscience Information Service</p> <p>Soil Sample Type: Sediment</p> <p>Arsenic &lt;15 mg/kg</p> <p>Concentration:</p> <p>Cadmium &lt;1.8 mg/kg</p> <p>Concentration:</p> <p>Chromium 60 - 90 mg/kg</p> <p>Concentration:</p> <p>Lead Concentration: 200 - 300 mg/kg</p> <p>Nickel 15 - 30 mg/kg</p> <p>Concentration:</p>  | A12SE (W)                              | 537                          | 1       | 323365<br>189976 |
|        | <p><b>BGS Estimated Soil Chemistry</b></p> <p>Source: British Geological Survey, National Geoscience Information Service</p> <p>Soil Sample Type: Sediment</p> <p>Arsenic 15 - 25 mg/kg</p> <p>Concentration:</p> <p>Cadmium &lt;1.8 mg/kg</p> <p>Concentration:</p> <p>Chromium 60 - 90 mg/kg</p> <p>Concentration:</p> <p>Lead Concentration: 200 - 300 mg/kg</p> <p>Nickel 15 - 30 mg/kg</p> <p>Concentration:</p> | A12SE (W)                              | 568                          | 1       | 323338<br>189963 |
|        | <p><b>BGS Estimated Soil Chemistry</b></p> <p>Source: British Geological Survey, National Geoscience Information Service</p> <p>Soil Sample Type: Sediment</p> <p>Arsenic &lt;15 mg/kg</p> <p>Concentration:</p> <p>Cadmium &lt;1.8 mg/kg</p> <p>Concentration:</p> <p>Chromium 40 - 60 mg/kg</p> <p>Concentration:</p> <p>Lead Concentration: &lt;100 mg/kg</p> <p>Nickel 15 - 30 mg/kg</p> <p>Concentration:</p>    | A17SE (NW)                             | 569                          | 1       | 323497<br>190639 |
|        | <p><b>BGS Estimated Soil Chemistry</b></p> <p>Source: British Geological Survey, National Geoscience Information Service</p> <p>Soil Sample Type: Sediment</p> <p>Arsenic 15 - 25 mg/kg</p> <p>Concentration:</p> <p>Cadmium &lt;1.8 mg/kg</p> <p>Concentration:</p> <p>Chromium 60 - 90 mg/kg</p> <p>Concentration:</p> <p>Lead Concentration: 100 - 200 mg/kg</p> <p>Nickel 15 - 30 mg/kg</p> <p>Concentration:</p> | A12SE (W)                              | 570                          | 1       | 323322<br>190000 |
|        | <p><b>BGS Estimated Soil Chemistry</b></p> <p>Source: British Geological Survey, National Geoscience Information Service</p> <p>Soil Sample Type: Sediment</p> <p>Arsenic 15 - 25 mg/kg</p> <p>Concentration:</p> <p>Cadmium &lt;1.8 mg/kg</p> <p>Concentration:</p> <p>Chromium 60 - 90 mg/kg</p> <p>Concentration:</p> <p>Lead Concentration: &lt;100 mg/kg</p> <p>Nickel 15 - 30 mg/kg</p> <p>Concentration:</p>   | A12NE (NW)                             | 597                          | 1       | 323341<br>190500 |
|        | <p><b>BGS Estimated Soil Chemistry</b></p> <p>Source: British Geological Survey, National Geoscience Information Service</p> <p>Soil Sample Type: Sediment</p> <p>Arsenic 15 - 25 mg/kg</p> <p>Concentration:</p> <p>Cadmium &lt;1.8 mg/kg</p> <p>Concentration:</p> <p>Chromium 60 - 90 mg/kg</p> <p>Concentration:</p> <p>Lead Concentration: 100 - 200 mg/kg</p> <p>Nickel 15 - 30 mg/kg</p> <p>Concentration:</p> | A7NE (SW)                              | 623                          | 1       | 323500<br>189668 |

| Map ID | Details   | Quadrant Reference (Compass Direction) | Estimated Distance From Site | Contact | NGR           |
|--------|---|--|------------------------------|---------|---------------|
|        | <b>BGS Estimated Soil Chemistry</b><br>Source: British Geological Survey, National Geoscience Information Service<br>Soil Sample Type: Sediment<br>Arsenic 15 - 25 mg/kg<br>Concentration:<br>Cadmium <1.8 mg/kg<br>Concentration:<br>Chromium 90 - 120 mg/kg<br>Concentration:<br>Lead Concentration: <100 mg/kg<br>Nickel 15 - 30 mg/kg<br>Concentration:     | A17SE (NW)                             | 658                          | 1       | 323567 190810 |
|        | <b>BGS Estimated Soil Chemistry</b><br>Source: British Geological Survey, National Geoscience Information Service<br>Soil Sample Type: Sediment<br>Arsenic <15 mg/kg<br>Concentration:<br>Cadmium <1.8 mg/kg<br>Concentration:<br>Chromium 90 - 120 mg/kg<br>Concentration:<br>Lead Concentration: <100 mg/kg<br>Nickel 15 - 30 mg/kg<br>Concentration:         | A9NW (SE)                              | 668                          | 1       | 324381 189565 |
|        | <b>BGS Estimated Soil Chemistry</b><br>Source: British Geological Survey, National Geoscience Information Service<br>Soil Sample Type: Sediment<br>Arsenic <15 mg/kg<br>Concentration:<br>Cadmium <1.8 mg/kg<br>Concentration:<br>Chromium 60 - 90 mg/kg<br>Concentration:<br>Lead Concentration: 100 - 200 mg/kg<br>Nickel 15 - 30 mg/kg<br>Concentration:     | A7NE (SW)                              | 733                          | 1       | 323500 189525 |
|        | <b>BGS Estimated Soil Chemistry</b><br>Source: British Geological Survey, National Geoscience Information Service<br>Soil Sample Type: Sediment<br>Arsenic <15 mg/kg<br>Concentration:<br>Cadmium <1.8 mg/kg<br>Concentration:<br>Chromium 60 - 90 mg/kg<br>Concentration:<br>Lead Concentration: 300 - 600 mg/kg<br>Nickel 15 - 30 mg/kg<br>Concentration:     | A7SE (SW)                              | 754                          | 1       | 323500 189500 |
|        | <b>BGS Estimated Soil Chemistry</b><br>Source: British Geological Survey, National Geoscience Information Service<br>Soil Sample Type: Sediment<br>Arsenic 15 - 25 mg/kg<br>Concentration:<br>Cadmium <1.8 mg/kg<br>Concentration:<br>Chromium 60 - 90 mg/kg<br>Concentration:<br>Lead Concentration: 300 - 600 mg/kg<br>Nickel 15 - 30 mg/kg<br>Concentration: | A7SE (SW)                              | 793                          | 1       | 323435 189500 |
|        | <b>BGS Estimated Soil Chemistry</b><br>Source: British Geological Survey, National Geoscience Information Service<br>Soil Sample Type: Sediment<br>Arsenic 25 - 35 mg/kg<br>Concentration:<br>Cadmium <1.8 mg/kg<br>Concentration:<br>Chromium 60 - 90 mg/kg<br>Concentration:<br>Lead Concentration: 200 - 300 mg/kg<br>Nickel 15 - 30 mg/kg<br>Concentration: | A12SW (W)                              | 793                          | 1       | 323097 189965 |

| Map ID | Details   | Quadrant Reference (Compass Direction) | Estimated Distance From Site | Contact | NGR           |
|--------|---|--|------------------------------|---------|---------------|
|        | <p><b>BGS Estimated Soil Chemistry</b></p> <p>Source: British Geological Survey, National Geoscience Information Service</p> <p>Soil Sample Type: Sediment</p> <p>Arsenic 25 - 35 mg/kg</p> <p>Concentration:</p> <p>Cadmium &lt;1.8 mg/kg</p> <p>Concentration:</p> <p>Chromium 60 - 90 mg/kg</p> <p>Concentration:</p> <p>Lead Concentration: 100 - 200 mg/kg</p> <p>Nickel 15 - 30 mg/kg</p> <p>Concentration:</p> | A12SW (W)                              | 793                          | 1       | 323087 190000 |
|        | <p><b>BGS Estimated Soil Chemistry</b></p> <p>Source: British Geological Survey, National Geoscience Information Service</p> <p>Soil Sample Type: Sediment</p> <p>Arsenic 15 - 25 mg/kg</p> <p>Concentration:</p> <p>Cadmium &lt;1.8 mg/kg</p> <p>Concentration:</p> <p>Chromium 60 - 90 mg/kg</p> <p>Concentration:</p> <p>Lead Concentration: 200 - 300 mg/kg</p> <p>Nickel 15 - 30 mg/kg</p> <p>Concentration:</p> | A12SW (W)                              | 829                          | 1       | 323051 190000 |
|        | <p><b>BGS Estimated Soil Chemistry</b></p> <p>Source: British Geological Survey, National Geoscience Information Service</p> <p>Soil Sample Type: Sediment</p> <p>Arsenic 15 - 25 mg/kg</p> <p>Concentration:</p> <p>Cadmium &lt;1.8 mg/kg</p> <p>Concentration:</p> <p>Chromium 60 - 90 mg/kg</p> <p>Concentration:</p> <p>Lead Concentration: 300 - 600 mg/kg</p> <p>Nickel 15 - 30 mg/kg</p> <p>Concentration:</p> | A12SW (W)                              | 878                          | 1       | 323000 190000 |
|        | <p><b>BGS Estimated Soil Chemistry</b></p> <p>Source: British Geological Survey, National Geoscience Information Service</p> <p>Soil Sample Type: Sediment</p> <p>Arsenic 15 - 25 mg/kg</p> <p>Concentration:</p> <p>Cadmium &lt;1.8 mg/kg</p> <p>Concentration:</p> <p>Chromium 90 - 120 mg/kg</p> <p>Concentration:</p> <p>Lead Concentration: &lt;100 mg/kg</p> <p>Nickel 15 - 30 mg/kg</p> <p>Concentration:</p>  | A17NE (NW)                             | 885                          | 1       | 323509 191040 |
|        | <p><b>BGS Estimated Soil Chemistry</b></p> <p>Source: British Geological Survey, National Geoscience Information Service</p> <p>Soil Sample Type: Sediment</p> <p>Arsenic &lt;15 mg/kg</p> <p>Concentration:</p> <p>Cadmium &lt;1.8 mg/kg</p> <p>Concentration:</p> <p>Chromium 60 - 90 mg/kg</p> <p>Concentration:</p> <p>Lead Concentration: 100 - 200 mg/kg</p> <p>Nickel 15 - 30 mg/kg</p> <p>Concentration:</p>  | A12SW (W)                              | 897                          | 1       | 322980 190000 |
|        | <p><b>BGS Estimated Soil Chemistry</b></p> <p>Source: British Geological Survey, National Geoscience Information Service</p> <p>Soil Sample Type: Sediment</p> <p>Arsenic &lt;15 mg/kg</p> <p>Concentration:</p> <p>Cadmium &lt;1.8 mg/kg</p> <p>Concentration:</p> <p>Chromium 60 - 90 mg/kg</p> <p>Concentration:</p> <p>Lead Concentration: 300 - 600 mg/kg</p> <p>Nickel 15 - 30 mg/kg</p> <p>Concentration:</p>  | A12SW (W)                              | 897                          | 1       | 322983 189992 |

| Map ID | Details   | Quadrant Reference (Compass Direction) | Estimated Distance From Site | Contact | NGR           |
|--------|---|--|------------------------------|---------|---------------|
|        | <b>BGS Estimated Soil Chemistry</b><br>Source: British Geological Survey, National Geoscience Information Service<br>Soil Sample Type: Sediment<br>Arsenic 15 - 25 mg/kg<br>Concentration:<br>Cadmium <1.8 mg/kg<br>Concentration:<br>Chromium 60 - 90 mg/kg<br>Concentration:<br>Lead Concentration: <100 mg/kg<br>Nickel 15 - 30 mg/kg<br>Concentration:      | A18NW (N)                              | 898                          | 1       | 323659 191121 |
|        | <b>BGS Estimated Soil Chemistry</b><br>Source: British Geological Survey, National Geoscience Information Service<br>Soil Sample Type: Sediment<br>Arsenic 15 - 25 mg/kg<br>Concentration:<br>Cadmium <1.8 mg/kg<br>Concentration:<br>Chromium 60 - 90 mg/kg<br>Concentration:<br>Lead Concentration: 300 - 600 mg/kg<br>Nickel 15 - 30 mg/kg<br>Concentration: | A12SW (W)                              | 935                          | 1       | 322942 189997 |
|        | <b>BGS Estimated Soil Chemistry</b><br>Source: British Geological Survey, National Geoscience Information Service<br>Soil Sample Type: Sediment<br>Arsenic 15 - 25 mg/kg<br>Concentration:<br>Cadmium <1.8 mg/kg<br>Concentration:<br>Chromium 60 - 90 mg/kg<br>Concentration:<br>Lead Concentration: 100 - 200 mg/kg<br>Nickel 15 - 30 mg/kg<br>Concentration: | A12SW (W)                              | 936                          | 1       | 322941 190000 |
|        | <b>BGS Estimated Soil Chemistry</b><br>Source: British Geological Survey, National Geoscience Information Service<br>Soil Sample Type: Sediment<br>Arsenic <15 mg/kg<br>Concentration:<br>Cadmium <1.8 mg/kg<br>Concentration:<br>Chromium 90 - 120 mg/kg<br>Concentration:<br>Lead Concentration: <100 mg/kg<br>Nickel 15 - 30 mg/kg<br>Concentration:         | A23SE (N)                              | 966                          | 1       | 324000 191234 |
|        | <b>BGS Estimated Soil Chemistry</b><br>Source: British Geological Survey, National Geoscience Information Service<br>Soil Sample Type: Sediment<br>Arsenic 15 - 25 mg/kg<br>Concentration:<br>Cadmium <1.8 mg/kg<br>Concentration:<br>Chromium 60 - 90 mg/kg<br>Concentration:<br>Lead Concentration: <100 mg/kg<br>Nickel 15 - 30 mg/kg<br>Concentration:      | A12NW (W)                              | 977                          | 1       | 322926 190500 |
|        | <b>BGS Estimated Soil Chemistry</b><br>Source: British Geological Survey, National Geoscience Information Service<br>Soil Sample Type: Sediment<br>Arsenic <15 mg/kg<br>Concentration:<br>Cadmium <1.8 mg/kg<br>Concentration:<br>Chromium 60 - 90 mg/kg<br>Concentration:<br>Lead Concentration: 100 - 200 mg/kg<br>Nickel 15 - 30 mg/kg<br>Concentration:     | A11SE (W)                              | 985                          | 1       | 322889 190009 |

| Map ID | Details   | Quadrant Reference (Compass Direction) | Estimated Distance From Site | Contact | NGR           |
|--------|---|--|------------------------------|---------|---------------|
|        | <p><b>BGS Estimated Soil Chemistry</b></p> <p>Source: British Geological Survey, National Geoscience Information Service</p> <p>Soil Sample Type: Sediment</p> <p>Arsenic &lt;15 mg/kg</p> <p>Concentration:</p> <p>Cadmium &lt;1.8 mg/kg</p> <p>Concentration:</p> <p>Chromium 60 - 90 mg/kg</p> <p>Concentration:</p> <p>Lead Concentration: 300 - 600 mg/kg</p> <p>Nickel 15 - 30 mg/kg</p> <p>Concentration:</p>  | A11SE (W)                              | 987                          | 1       | 322889 190000 |
| 234    | <p><b>BGS Recorded Mineral Sites</b></p> <p>Site Name: Tir-Y-Cwm</p> <p>Location: Pontymister, Risca, Gwent</p> <p>Source: British Geological Survey, National Geoscience Information Service</p> <p>Reference: 176356</p> <p>Type: Opencast</p> <p><b>Status: Ceased</b></p> <p>Operator: Unknown Operator</p> <p>Operator Location: Not Supplied</p> <p>Periodic Type: Devonian</p> <p>Geology: Quartz Conglomerate Group (South Wales)</p> <p>Commodity: Sandstone</p> <p>Positional Accuracy: Located by supplier to within 10m</p> | A12NE (W)                              | 395                          | 1       | 323485 190336 |
| 235    | <p><b>BGS Recorded Mineral Sites</b></p> <p>Site Name: Prospect House</p> <p>Location: Pontymister, Risca, Gwent</p> <p>Source: British Geological Survey, National Geoscience Information Service</p> <p>Reference: 176543</p> <p>Type: Opencast</p> <p><b>Status: Ceased</b></p> <p>Operator: Unknown Operator</p> <p>Operator Location: Not Supplied</p> <p>Periodic Type: Devonian</p> <p>Geology: Brownstones Formation</p> <p>Commodity: Sandstone</p> <p>Positional Accuracy: Located by supplier to within 10m</p>              | A18SE (N)                              | 425                          | 1       | 324089 190670 |
| 236    | <p><b>BGS Recorded Mineral Sites</b></p> <p>Site Name: Prospect House</p> <p>Location: Pontymister, Risca, Gwent</p> <p>Source: British Geological Survey, National Geoscience Information Service</p> <p>Reference: 176544</p> <p>Type: Opencast</p> <p><b>Status: Ceased</b></p> <p>Operator: Unknown Operator</p> <p>Operator Location: Not Supplied</p> <p>Periodic Type: Devonian</p> <p>Geology: Brownstones Formation</p> <p>Commodity: Sandstone</p> <p>Positional Accuracy: Located by supplier to within 10m</p>              | A18SE (N)                              | 428                          | 1       | 324027 190690 |
| 237    | <p><b>BGS Recorded Mineral Sites</b></p> <p>Site Name: Craig Y Neudd</p> <p>Location: Pontymister, Risca, Gwent</p> <p>Source: British Geological Survey, National Geoscience Information Service</p> <p>Reference: 176355</p> <p>Type: Opencast</p> <p><b>Status: Ceased</b></p> <p>Operator: Unknown Operator</p> <p>Operator Location: Not Supplied</p> <p>Periodic Type: Carboniferous</p> <p>Geology: Pembroke Limestone Group</p> <p>Commodity: Dolomite</p> <p>Positional Accuracy: Located by supplier to within 10m</p>        | A17SE (NW)                             | 629                          | 1       | 323396 190627 |
| 238    | <p><b>BGS Recorded Mineral Sites</b></p> <p>Site Name: Dan-Y-Graig</p> <p>Location: Risca, Gwent</p> <p>Source: British Geological Survey, National Geoscience Information Service</p> <p>Reference: 26697</p> <p>Type: Opencast</p> <p><b>Status: Ceased</b></p> <p>Operator: J. F. Dymond Ltd.</p> <p>Operator Location: Not Supplied</p> <p>Periodic Type: Carboniferous</p> <p>Geology: Pembroke Limestone Group</p> <p>Commodity: Dolomite</p> <p>Positional Accuracy: Located by supplier to within 10m</p>                       | A17SE (NW)                             | 728                          | 1       | 323435 190795 |

| Map ID | Details   | Quadrant Reference (Compass Direction) | Estimated Distance From Site | Contact | NGR           |
|--------|---|--|------------------------------|---------|---------------|
| 239    | <b>BGS Recorded Mineral Sites</b><br>Site Name: Wesley Villa<br>Location: Pontymister, Risca, Gwent<br>Source: British Geological Survey, National Geoscience Information Service<br>Reference: 176358<br>Type: Opencast<br><b>Status: Ceased</b><br>Operator: Unknown Operator<br>Operator Location: Not Supplied<br>Periodic Type: Devonian<br>Geology: Brownstones Formation<br>Commodity: Sandstone<br>Positional Accuracy: Located by supplier to within 10m   | A18NE (N)                              | 806                          | 1       | 324097 191061 |
| 240    | <b>BGS Recorded Mineral Sites</b><br>Site Name: Dan-Y-Graig<br>Location: Pontymister, Risca, Gwent<br>Source: British Geological Survey, National Geoscience Information Service<br>Reference: 176357<br>Type: Opencast<br><b>Status: Ceased</b><br>Operator: Unknown Operator<br>Operator Location: Not Supplied<br>Periodic Type: Carboniferous<br>Geology: Pembroke Limestone Group<br>Commodity: Dolomite<br>Positional Accuracy: Located by supplier to within 10m   | A17NE (NW)                             | 908                          | 1       | 323452 191033 |
| 241    | <b>BGS Recorded Mineral Sites</b><br>Site Name: Plasturlon<br>Location: Pontymister, Risca, Gwent<br>Source: British Geological Survey, National Geoscience Information Service<br>Reference: 176354<br>Type: Opencast<br><b>Status: Ceased</b><br>Operator: Unknown Operator<br>Operator Location: Not Supplied<br>Periodic Type: Carboniferous<br>Geology: South Wales Lower Coal Measures Formation And South Wales Middle Coal Measures Formation<br>Commodity: Sandstone<br>Positional Accuracy: Located by supplier to within 10m | A11NE (W)                              | 963                          | 1       | 322903 190341 |
|        | <b>BGS Measured Urban Soil Chemistry</b><br>No data available   |  |                              |         |               |
|        | <b>BGS Urban Soil Chemistry Averages</b><br>No data available   |  |                              |         |               |
|        | <b>Coal Mining Affected Areas</b><br>Description: In an area which may be affected by coal mining activity. It is recommended that a coal mining report is obtained from the Coal Authority. Contact details are included in the Useful Contacts section of this report.  | A13SE (E)                              | 0                            | 8       | 323941 190184 |
|        | <b>Natural Cavities</b><br>Easting: 323000<br>Northing: 190000<br>Distance: 878<br>Quadrant Reference: A12<br>Quadrant Reference: SW<br>Bearing Ref: W<br>Cavity Type: Sinkhole<br>Solid Geology Detail: Lower Carboniferous Limestone<br>Superficial Geology No Details<br>Detail:   | A12SW (W)                              | 878                          | 9       | 323000 190000 |
|        | <b>Non Coal Mining Areas of Great Britain</b><br>Risk: Rare<br>Source: British Geological Survey, National Geoscience Information Service   | A13SE (E)                              | 0                            | 1       | 323941 190184 |
|        | <b>Non Coal Mining Areas of Great Britain</b><br>Risk: Rare<br>Source: British Geological Survey, National Geoscience Information Service   | A13SE (S)                              | 111                          | 1       | 323941 190000 |
|        | <b>Potential for Collapsible Ground Stability Hazards</b><br>Hazard Potential: No Hazard<br>Source: British Geological Survey, National Geoscience Information Service  | A13SE (E)                              | 0                            | 1       | 323941 190184 |
|        | <b>Potential for Collapsible Ground Stability Hazards</b><br>Hazard Potential: Very Low<br>Source: British Geological Survey, National Geoscience Information Service   | A13SW (SW)                             | 76                           | 1       | 323830 190104 |

| Map ID | Details   | Quadrant Reference (Compass Direction) | Estimated Distance From Site | Contact | NGR           |
|--------|---|--|------------------------------|---------|---------------|
|        | <b>Potential for Collapsible Ground Stability Hazards</b><br>Hazard Potential: No Hazard<br>Source: British Geological Survey, National Geoscience Information Service  | A13SE (S)                              | 111                          | 1       | 323941 190000 |
|        | <b>Potential for Collapsible Ground Stability Hazards</b><br>Hazard Potential: Very Low<br>Source: British Geological Survey, National Geoscience Information Service   | A13SW (S)                              | 124                          | 1       | 323903 190000 |
|        | <b>Potential for Collapsible Ground Stability Hazards</b><br>Hazard Potential: Very Low<br>Source: British Geological Survey, National Geoscience Information Service   | A13NE (NE)                             | 200                          | 1       | 324049 190441 |
|        | <b>Potential for Compressible Ground Stability Hazards</b><br>Hazard Potential: Moderate<br>Source: British Geological Survey, National Geoscience Information Service  | A13SE (E)                              | 0                            | 1       | 323941 190184 |
|        | <b>Potential for Compressible Ground Stability Hazards</b><br>Hazard Potential: No Hazard<br>Source: British Geological Survey, National Geoscience Information Service | A13SW (SW)                             | 76                           | 1       | 323830 190104 |
|        | <b>Potential for Compressible Ground Stability Hazards</b><br>Hazard Potential: Moderate<br>Source: British Geological Survey, National Geoscience Information Service  | A13SE (S)                              | 111                          | 1       | 323941 190000 |
|        | <b>Potential for Compressible Ground Stability Hazards</b><br>Hazard Potential: No Hazard<br>Source: British Geological Survey, National Geoscience Information Service | A13SW (S)                              | 124                          | 1       | 323903 190000 |
|        | <b>Potential for Compressible Ground Stability Hazards</b><br>Hazard Potential: No Hazard<br>Source: British Geological Survey, National Geoscience Information Service | A13NE (NE)                             | 200                          | 1       | 324049 190441 |
|        | <b>Potential for Ground Dissolution Stability Hazards</b><br>Hazard Potential: No Hazard<br>Source: British Geological Survey, National Geoscience Information Service  | A13SE (E)                              | 0                            | 1       | 323941 190184 |
|        | <b>Potential for Ground Dissolution Stability Hazards</b><br>Hazard Potential: No Hazard<br>Source: British Geological Survey, National Geoscience Information Service  | A13SE (S)                              | 111                          | 1       | 323941 190000 |
|        | <b>Potential for Landslide Ground Stability Hazards</b><br>Hazard Potential: Very Low<br>Source: British Geological Survey, National Geoscience Information Service     | A13SE (E)                              | 0                            | 1       | 323941 190184 |
|        | <b>Potential for Landslide Ground Stability Hazards</b><br>Hazard Potential: Low<br>Source: British Geological Survey, National Geoscience Information Service          | A13SW (W)                              | 19                           | 1       | 323868 190155 |
|        | <b>Potential for Landslide Ground Stability Hazards</b><br>Hazard Potential: Very Low<br>Source: British Geological Survey, National Geoscience Information Service     | A13SE (S)                              | 111                          | 1       | 323945 190000 |
|        | <b>Potential for Landslide Ground Stability Hazards</b><br>Hazard Potential: Low<br>Source: British Geological Survey, National Geoscience Information Service          | A13SE (S)                              | 120                          | 1       | 323941 190000 |
|        | <b>Potential for Landslide Ground Stability Hazards</b><br>Hazard Potential: Moderate<br>Source: British Geological Survey, National Geoscience Information Service     | A13SW (SW)                             | 142                          | 1       | 323812 190012 |
|        | <b>Potential for Landslide Ground Stability Hazards</b><br>Hazard Potential: Moderate<br>Source: British Geological Survey, National Geoscience Information Service     | A13SW (SW)                             | 159                          | 1       | 323824 190000 |
|        | <b>Potential for Landslide Ground Stability Hazards</b><br>Hazard Potential: Very Low<br>Source: British Geological Survey, National Geoscience Information Service     | A13NW (W)                              | 179                          | 1       | 323684 190249 |
|        | <b>Potential for Landslide Ground Stability Hazards</b><br>Hazard Potential: Low<br>Source: British Geological Survey, National Geoscience Information Service          | A13NE (N)                              | 204                          | 1       | 323964 190473 |
|        | <b>Potential for Landslide Ground Stability Hazards</b><br>Hazard Potential: Low<br>Source: British Geological Survey, National Geoscience Information Service          | A13NE (N)                              | 211                          | 1       | 324024 190466 |
|        | <b>Potential for Running Sand Ground Stability Hazards</b><br>Hazard Potential: Low<br>Source: British Geological Survey, National Geoscience Information Service       | A13SE (E)                              | 0                            | 1       | 323941 190184 |
|        | <b>Potential for Running Sand Ground Stability Hazards</b><br>Hazard Potential: Very Low<br>Source: British Geological Survey, National Geoscience Information Service  | A13SW (SW)                             | 76                           | 1       | 323830 190104 |



| Map ID | Details  | Quadrant Reference (Compass Direction) | Estimated Distance From Site | Contact | NGR           |
|--------|--|--|------------------------------|---------|---------------|
|        | <b>Potential for Running Sand Ground Stability Hazards</b><br>Hazard Potential: Low<br>Source: British Geological Survey, National Geoscience Information Service  | A13SE (S)                              | 111                          | 1       | 323941 190000 |
|        | <b>Potential for Running Sand Ground Stability Hazards</b><br>Hazard Potential: Very Low<br>Source: British Geological Survey, National Geoscience Information Service   | A13SW (S)                              | 124                          | 1       | 323903 190000 |
|        | <b>Potential for Running Sand Ground Stability Hazards</b><br>Hazard Potential: No Hazard<br>Source: British Geological Survey, National Geoscience Information Service  | A13NW (W)                              | 179                          | 1       | 323684 190249 |
|        | <b>Potential for Running Sand Ground Stability Hazards</b><br>Hazard Potential: Very Low<br>Source: British Geological Survey, National Geoscience Information Service   | A13NE (NE)                             | 200                          | 1       | 324049 190441 |
|        | <b>Potential for Running Sand Ground Stability Hazards</b><br>Hazard Potential: No Hazard<br>Source: British Geological Survey, National Geoscience Information Service  | A13NE (N)                              | 202                          | 1       | 324019 190458 |
|        | <b>Potential for Shrinking or Swelling Clay Ground Stability Hazards</b><br>Hazard Potential: Very Low<br>Source: British Geological Survey, National Geoscience Information Service   | A13SE (E)                              | 0                            | 1       | 323941 190184 |
|        | <b>Potential for Shrinking or Swelling Clay Ground Stability Hazards</b><br>Hazard Potential: Very Low<br>Source: British Geological Survey, National Geoscience Information Service   | A13SE (S)                              | 111                          | 1       | 323941 190000 |
|        | <b>Potential for Shrinking or Swelling Clay Ground Stability Hazards</b><br>Hazard Potential: No Hazard<br>Source: British Geological Survey, National Geoscience Information Service  | A13NW (W)                              | 179                          | 1       | 323684 190249 |
|        | <b>Potential for Shrinking or Swelling Clay Ground Stability Hazards</b><br>Hazard Potential: No Hazard<br>Source: British Geological Survey, National Geoscience Information Service  | A13NE (N)                              | 202                          | 1       | 324019 190458 |
|        | <b>Radon Potential - Radon Affected Areas</b><br>Affected Area: The property is in a Lower probability radon area (less than 1% of homes are estimated to be at or above the Action Level).<br>Source: British Geological Survey, National Geoscience Information Service    | A13SE (E)                              | 0                            | 1       | 323975 190184 |
|        | <b>Radon Potential - Radon Affected Areas</b><br>Affected Area: The property is in an Intermediate probability radon area (1 to 3% of homes are estimated to be at or above the Action Level).<br>Source: British Geological Survey, National Geoscience Information Service | A13SE (E)                              | 0                            | 1       | 323941 190184 |
|        | <b>Radon Potential - Radon Protection Measures</b><br>Protection Measure: No radon protective measures are necessary in the construction of new dwellings or extensions<br>Source: British Geological Survey, National Geoscience Information Service                        | A13SE (E)                              | 0                            | 1       | 323975 190184 |
|        | <b>Radon Potential - Radon Protection Measures</b><br>Protection Measure: No radon protective measures are necessary in the construction of new dwellings or extensions<br>Source: British Geological Survey, National Geoscience Information Service                        | A13SE (E)                              | 0                            | 1       | 323941 190184 |

| Map ID | Details  | Quadrant Reference (Compass Direction) | Estimated Distance From Site | Contact | NGR              |
|--------|--|--|------------------------------|---------|------------------|
| 242    | <p><b>Contemporary Trade Directory Entries</b></p> <p>Name: German &amp; Swedish Auto Breakers Ltd<br/>           Location: 3, Commercial Street, Risca, Newport, Gwent, NP11 6AW<br/>           Classification: Car Breakers &amp; Dismantlers<br/>           Status: <b>Inactive</b><br/>           Positional Accuracy: Manually positioned to the address or location</p>              | A13NE (NE)                             | 8                            | -       | 323978<br>190210 |
| 243    | <p><b>Contemporary Trade Directory Entries</b></p> <p>Name: K &amp; G Body Repairs Ltd<br/>           Location: 19, Commercial Lane, Risca, Newport, Gwent, NP11 6AN<br/>           Classification: Garage Services<br/>           Status: <b>Active</b><br/>           Positional Accuracy: Automatically positioned to the address</p>   | A13SE (SE)                             | 28                           | -       | 324020<br>190094 |
| 243    | <p><b>Contemporary Trade Directory Entries</b></p> <p>Name: Quantock Joinery<br/>           Location: 21, Commercial Lane, Risca, Newport, Gwent, NP11 6AN<br/>           Classification: Staircase, Balustrade &amp; Handrail Manufacturers<br/>           Status: <b>Inactive</b><br/>           Positional Accuracy: Automatically positioned to the address</p>                        | A13SE (SE)                             | 36                           | -       | 324003<br>190076 |
| 244    | <p><b>Contemporary Trade Directory Entries</b></p> <p>Name: Return2chic<br/>           Location: 55, Commercial Street, Risca, Newport, NP11 6AW<br/>           Classification: Furniture - Repairing &amp; Restoring<br/>           Status: <b>Inactive</b><br/>           Positional Accuracy: Automatically positioned to the address</p>   | A13SE (SE)                             | 77                           | -       | 324084<br>190095 |
| 245    | <p><b>Contemporary Trade Directory Entries</b></p> <p>Name: Tesco Petrol Filling Station<br/>           Location: PETROL FILLING STATION, UNIT C1, PONTYMISTER INDUSTRIAL ESTATE, PONTYMISTER, RISCA, NP11 6NP<br/>           Classification: Petrol Filling Stations<br/>           Status: <b>Active</b><br/>           Positional Accuracy: Automatically positioned to the address</p> | A13SW (S)                              | 82                           | -       | 323927<br>190040 |
| 246    | <p><b>Contemporary Trade Directory Entries</b></p> <p>Name: One 2 One Logistics<br/>           Location: 69, Commercial Street, Risca, Newport, Gwent, NP11 6AW<br/>           Classification: Road Haulage Services<br/>           Status: <b>Inactive</b><br/>           Positional Accuracy: Automatically positioned to the address</p>  | A13SE (SE)                             | 113                          | -       | 324116<br>190080 |
| 246    | <p><b>Contemporary Trade Directory Entries</b></p> <p>Name: Contact Copiers<br/>           Location: 79, Commercial Street, Risca, Newport, Gwent, NP11 6AW<br/>           Classification: Photocopiers<br/>           Status: <b>Inactive</b><br/>           Positional Accuracy: Automatically positioned to the address</p>   | A13SE (SE)                             | 139                          | -       | 324140<br>190068 |
| 246    | <p><b>Contemporary Trade Directory Entries</b></p> <p>Name: D &amp; S Auto Services<br/>           Location: 9 Commercial Lane, Risca, Newport, Gwent, NP11 6AN<br/>           Classification: Car Breakdown &amp; Recovery Services<br/>           Status: <b>Active</b><br/>           Positional Accuracy: Manually positioned to the road within the address or location</p>           | A13SE (SE)                             | 159                          | -       | 324138<br>190027 |
| 246    | <p><b>Contemporary Trade Directory Entries</b></p> <p>Name: Rover Discount<br/>           Location: 89, Commercial Street, Risca, Newport, Gwent, NP11 6AW<br/>           Classification: Car Breakers &amp; Dismantlers<br/>           Status: <b>Inactive</b><br/>           Positional Accuracy: Automatically positioned to the address</p>  | A13SE (SE)                             | 163                          | -       | 324161<br>190056 |
| 246    | <p><b>Contemporary Trade Directory Entries</b></p> <p>Name: Risca Launderette<br/>           Location: 91, Commercial Street, Risca, Newport, Gwent, NP11 6AZ<br/>           Classification: Laundries &amp; Launderettes<br/>           Status: <b>Inactive</b><br/>           Positional Accuracy: Automatically positioned to the address</p>   | A13SE (SE)                             | 175                          | -       | 324172<br>190052 |
| 247    | <p><b>Contemporary Trade Directory Entries</b></p> <p>Name: The Energy Center<br/>           Location: 54, Tredegar Street, Risca, Newport, Gwent, NP11 6BW<br/>           Classification: Energy Efficient Products and Services<br/>           Status: <b>Inactive</b><br/>           Positional Accuracy: Manually positioned to the address or location</p>                            | A13NW (N)                              | 184                          | -       | 323860<br>190433 |

| Map ID | Details  | Quadrant Reference (Compass Direction) | Estimated Distance From Site | Contact | NGR              |
|--------|--|--|------------------------------|---------|------------------|
| 248    | <p><b>Contemporary Trade Directory Entries</b></p> <p>Name: Everclean<br/>           Location: 73, Park Place, Risca, Newport, Gwent, NP11 6BN<br/>           Classification: Cleaning Services - Domestic<br/>           Status: <b>Inactive</b><br/>           Positional Accuracy: Automatically positioned to the address</p>  | A13NE (NE)                             | 209                          | -       | 324139<br>190351 |
| 249    | <p><b>Contemporary Trade Directory Entries</b></p> <p>Name: Terry Howell Timber &amp; Builders Merchants<br/>           Location: 37, Park Road, Risca, Newport, NP11 6PW<br/>           Classification: Builders' Merchants<br/>           Status: <b>Inactive</b><br/>           Positional Accuracy: Automatically positioned to the address</p>  | A13NE (N)                              | 237                          | -       | 323958<br>190506 |
| 250    | <p><b>Contemporary Trade Directory Entries</b></p> <p>Name: L P Cladding<br/>           Location: 4, Commercial Lane, Risca, NEWPORT, Gwent, NP11 6AN<br/>           Classification: Cladding Suppliers &amp; Installers<br/>           Status: <b>Active</b><br/>           Positional Accuracy: Automatically positioned to the address</p>  | A13SE (SE)                             | 244                          | -       | 324213<br>189985 |
| 250    | <p><b>Contemporary Trade Directory Entries</b></p> <p>Name: Domestic Appliance Spares<br/>           Location: 121, Commercial Street, Risca, Newport, Gwent, NP11 6AZ<br/>           Classification: Electrical Appliance Repairs<br/>           Status: <b>Inactive</b><br/>           Positional Accuracy: Automatically positioned to the address</p>  | A13SE (SE)                             | 250                          | -       | 324239<br>190018 |
| 251    | <p><b>Contemporary Trade Directory Entries</b></p> <p>Name: Specialist Refractory Solutions Ltd<br/>           Location: Unit 2/3, Station Workshops, Park Road Industrial Estate, Risca, Newport, Gwent, NP11 6PU<br/>           Classification: Refractory Materials &amp; Supplies<br/>           Status: <b>Inactive</b><br/>           Positional Accuracy: Automatically positioned to the address</p> | A13NE (NE)                             | 246                          | -       | 324095<br>190465 |
| 251    | <p><b>Contemporary Trade Directory Entries</b></p> <p>Name: Fuel Conservation Services<br/>           Location: Unit 3 Park Rd Ind Est, Risca, Newport, Gwent, NP11 6PU<br/>           Classification: Refractory Materials &amp; Supplies<br/>           Status: <b>Inactive</b><br/>           Positional Accuracy: Manually positioned within the geographical locality</p>                               | A13NE (NE)                             | 250                          | -       | 324112<br>190455 |
| 252    | <p><b>Contemporary Trade Directory Entries</b></p> <p>Name: S &amp; J Designs<br/>           Location: 7, Station Workshops, Park Rd Ind Est, Risca, Newport, Gwent, NP11 6PU<br/>           Classification: Screen Process Printers<br/>           Status: <b>Inactive</b><br/>           Positional Accuracy: Manually positioned to the address or location</p>   | A13NE (NE)                             | 250                          | -       | 324148<br>190416 |
| 252    | <p><b>Contemporary Trade Directory Entries</b></p> <p>Name: A Warmer Home Ltd<br/>           Location: Unit 7, Park Road Ind Est, Station Workshops, Risca, Newport, Gwent, NP11 6PU<br/>           Classification: Boilers - Servicing, Replacements &amp; Repairs<br/>           Status: <b>Inactive</b><br/>           Positional Accuracy: Manually positioned to the address or location</p>            | A13NE (NE)                             | 250                          | -       | 324148<br>190416 |
| 253    | <p><b>Contemporary Trade Directory Entries</b></p> <p>Name: J &amp; M Auto Salvage<br/>           Location: Commercial Lane, Risca, Newport, Gwent, NP11 6AN<br/>           Classification: Breakdown and Recovery<br/>           Status: <b>Inactive</b><br/>           Positional Accuracy: Automatically positioned to the address</p>  | A13SE (SE)                             | 274                          | -       | 324214<br>189939 |
| 253    | <p><b>Contemporary Trade Directory Entries</b></p> <p>Name: R D A Recycling<br/>           Location: Commercial Lane, Risca, Newport, NP11 6AN<br/>           Classification: Car Breakers &amp; Dismantlers<br/>           Status: <b>Active</b><br/>           Positional Accuracy: Automatically positioned to the address</p>  | A13SE (SE)                             | 276                          | -       | 324217<br>189939 |
| 254    | <p><b>Contemporary Trade Directory Entries</b></p> <p>Name: B N Neale &amp; Son<br/>           Location: 4, Gwendoline Road, Risca, Newport, Gwent, NP11 6DD<br/>           Classification: Road Haulage Services<br/>           Status: <b>Inactive</b><br/>           Positional Accuracy: Automatically positioned to the address</p>   | A13NW (NW)                             | 304                          | -       | 323703<br>190465 |

| Map ID | Details  | Quadrant Reference (Compass Direction) | Estimated Distance From Site | Contact | NGR              |
|--------|--|--|------------------------------|---------|------------------|
| 255    | <p><b>Contemporary Trade Directory Entries</b></p> <p>Name: D G Howell<br/>           Location: 78-80, Commercial Street, Risca, Newport, Gwent, NP11 6BA<br/>           Classification: Hydraulic Equipment &amp; Accessories - Sales &amp; Service<br/>           Status: <b>Inactive</b><br/>           Positional Accuracy: Automatically positioned to the address</p>                | A14SW (SE)                             | 320                          | -       | 324311<br>190007 |
| 255    | <p><b>Contemporary Trade Directory Entries</b></p> <p>Name: D G Howell Hydraulic Engineers Ltd<br/>           Location: 78-84, Commercial Street, Risca, Newport, NP11 6BA<br/>           Classification: Hydraulic Equipment &amp; Accessories - Sales &amp; Service<br/>           Status: <b>Active</b><br/>           Positional Accuracy: Automatically positioned to the address</p> | A14SW (SE)                             | 329                          | -       | 324318<br>190001 |
| 256    | <p><b>Contemporary Trade Directory Entries</b></p> <p>Name: Risca Reclamation<br/>           Location: Danygraig Rd, Risca, Newport, Gwent, NP11 6DB<br/>           Classification: Salvage Dealers<br/>           Status: <b>Inactive</b><br/>           Positional Accuracy: Manually positioned to the road within the address or location</p>  | A18SW (NW)                             | 335                          | -       | 323744<br>190539 |
| 257    | <p><b>Contemporary Trade Directory Entries</b></p> <p>Name: Mojo Suspension<br/>           Location: 2 R B F Business Centre, Pontymister Industrial Estate, Risca, Newport, NP11 6NP<br/>           Classification: Motor Cycle Repairs<br/>           Status: <b>Inactive</b><br/>           Positional Accuracy: Automatically positioned to the address</p>                            | A8NE (SE)                              | 388                          | -       | 324203<br>189783 |
| 257    | <p><b>Contemporary Trade Directory Entries</b></p> <p>Name: Gwent Mechanical Handling<br/>           Location: Unit 1, Pontymister Industrial Estate, Risca, Newport, Gwent, NP11 6NP<br/>           Classification: Fork Lift Trucks<br/>           Status: <b>Inactive</b><br/>           Positional Accuracy: Automatically positioned to the address</p>                               | A8NE (SE)                              | 389                          | -       | 324174<br>189766 |
| 257    | <p><b>Contemporary Trade Directory Entries</b></p> <p>Name: Jenkins<br/>           Location: Unit 1, Pontymister Industrial Estate, Risca, Newport, Gwent, NP11 6NP<br/>           Classification: Control Panels<br/>           Status: <b>Inactive</b><br/>           Positional Accuracy: Automatically positioned to the address</p>   | A8NE (SE)                              | 389                          | -       | 324174<br>189766 |
| 257    | <p><b>Contemporary Trade Directory Entries</b></p> <p>Name: Saint-Gobain Pipelines Plc<br/>           Location: Pontymister Ind Est, Risca, Newport, Gwent, NP11 6YL<br/>           Classification: Manhole Cover Manufacturers &amp; Distributors<br/>           Status: <b>Inactive</b><br/>           Positional Accuracy: Manually positioned within the geographical locality</p>     | A8NE (SE)                              | 403                          | -       | 324220<br>189776 |
| 257    | <p><b>Contemporary Trade Directory Entries</b></p> <p>Name: M S J B Motors<br/>           Location: Unit 4, Pontymister Industrial Estate, Risca, Newport, NP11 6NP<br/>           Classification: Garage Services<br/>           Status: <b>Active</b><br/>           Positional Accuracy: Automatically positioned to the address</p>  | A8NE (SE)                              | 412                          | -       | 324192<br>189749 |
| 257    | <p><b>Contemporary Trade Directory Entries</b></p> <p>Name: S Z Gears Ltd<br/>           Location: Unit 6, Pontymister Industrial Estate, Risca, Newport, Gwent, NP11 6NP<br/>           Classification: Engineers - General<br/>           Status: <b>Inactive</b><br/>           Positional Accuracy: Automatically positioned to the address</p>  | A8NE (SE)                              | 425                          | -       | 324202<br>189740 |
| 258    | <p><b>Contemporary Trade Directory Entries</b></p> <p>Name: Plastic Coatings Ltd<br/>           Location: Pontymister Industrial Estate, Risca, Newport, Gwent, NP11 6NP<br/>           Classification: Coating Specialists<br/>           Status: <b>Inactive</b><br/>           Positional Accuracy: Automatically positioned to the address</p>   | A8NE (SE)                              | 396                          | -       | 324255<br>189811 |
| 259    | <p><b>Contemporary Trade Directory Entries</b></p> <p>Name: Brooks Garage<br/>           Location: 94, Commercial Street, Risca, Newport, Gwent, NP11 6EE<br/>           Classification: Mot Testing Centres<br/>           Status: <b>Inactive</b><br/>           Positional Accuracy: Automatically positioned to the address</p>  | A14SW (SE)                             | 428                          | -       | 324411<br>189969 |

| Map ID | Details   | Quadrant Reference (Compass Direction) | Estimated Distance From Site | Contact | NGR           |
|--------|---|--|------------------------------|---------|---------------|
| 259    | <p><b>Contemporary Trade Directory Entries</b></p> <p>Name: The Motor Inn<br/>           Location: 92, Commercial Street, Risca, Newport, Gwent, NP11 6EE<br/>           Classification: Car Dealers - Used<br/>           Status: <b>Inactive</b><br/>           Positional Accuracy: Automatically positioned to the address</p>  | A14SW (SE)                             | 428                          | -       | 324411 189969 |
| 259    | <p><b>Contemporary Trade Directory Entries</b></p> <p>Name: Andrew Edwards<br/>           Location: 92, Commercial Street, Risca, Newport, Gwent, NP11 6EE<br/>           Classification: Car Dealers - Used<br/>           Status: <b>Inactive</b><br/>           Positional Accuracy: Automatically positioned to the address</p>   | A14SW (SE)                             | 428                          | -       | 324411 189969 |
| 259    | <p><b>Contemporary Trade Directory Entries</b></p> <p>Name: Id Cars<br/>           Location: 92, Commercial Street, Risca, Newport, Gwent, NP11 6EE<br/>           Classification: Car Dealers<br/>           Status: <b>Inactive</b><br/>           Positional Accuracy: Manually positioned to the address or location</p>  | A14SW (SE)                             | 428                          | -       | 324411 189969 |
| 259    | <p><b>Contemporary Trade Directory Entries</b></p> <p>Name: Autocentres<br/>           Location: 94, Commercial Street, Risca, Newport, Gwent, NP11 6EE<br/>           Classification: Garage Services<br/>           Status: <b>Inactive</b><br/>           Positional Accuracy: Automatically positioned to the address</p>   | A14SW (SE)                             | 428                          | -       | 324411 189969 |
| 260    | <p><b>Contemporary Trade Directory Entries</b></p> <p>Name: Dawn To Dusk Autos Ltd<br/>           Location: Unit 3, Islwyn Workshops, Pontymister Industrial Estate, Risca, Newport, NP11 6NP<br/>           Classification: Garage Services<br/>           Status: <b>Active</b><br/>           Positional Accuracy: Automatically positioned to the address</p>   | A9NW (SE)                              | 434                          | -       | 324339 189838 |
| 260    | <p><b>Contemporary Trade Directory Entries</b></p> <p>Name: R E L Engineering Ltd<br/>           Location: Unit 1, Birds Industrial Estate, Risca, Newport, Gwent, NP11 6EW<br/>           Classification: Engineers - General<br/>           Status: <b>Inactive</b><br/>           Positional Accuracy: Automatically positioned in the proximity of the address</p>  | A9NW (SE)                              | 458                          | -       | 324371 189839 |
| 260    | <p><b>Contemporary Trade Directory Entries</b></p> <p>Name: Brooks Car &amp; Commercials<br/>           Location: Unit 5, Pontymister Industrial Estate, Risca, Newport, Gwent, NP11 6NP<br/>           Classification: Commercial Vehicle Servicing, Repairs, Parts &amp; Accessories<br/>           Status: <b>Inactive</b><br/>           Positional Accuracy: Automatically positioned to the address</p> | A9NW (SE)                              | 466                          | -       | 324369 189824 |
| 260    | <p><b>Contemporary Trade Directory Entries</b></p> <p>Name: Ezee Fit Tyres<br/>           Location: Riverside Unit F1, Pontymister Industrial Estate, Risca, Newport, NP11 6NP<br/>           Classification: Garage Services<br/>           Status: <b>Active</b><br/>           Positional Accuracy: Automatically positioned to the address</p>  | A9NW (SE)                              | 468                          | -       | 324368 189820 |
| 261    | <p><b>Contemporary Trade Directory Entries</b></p> <p>Name: Gwent Mechanical Handling Ltd<br/>           Location: Pontymister Industrial Estate, Risca, Newport, Gwent, NP11 6NP<br/>           Classification: Fork Lift Trucks<br/>           Status: <b>Active</b><br/>           Positional Accuracy: Automatically positioned to the address</p>  | A9NW (SE)                              | 457                          | -       | 324284 189756 |
| 261    | <p><b>Contemporary Trade Directory Entries</b></p> <p>Name: The Ironing Service<br/>           Location: Unit 12/13, Islwyn Workshops, Pontymister Industrial Estate, Risca, Newport, Gwent, NP11 6NP<br/>           Classification: Ironing &amp; Home Laundry Services<br/>           Status: <b>Inactive</b><br/>           Positional Accuracy: Automatically positioned to the address</p>               | A8NE (SE)                              | 478                          | -       | 324259 189712 |
| 261    | <p><b>Contemporary Trade Directory Entries</b></p> <p>Name: G R G Refrigeration Ltd<br/>           Location: Unit 14, Islwyn Workshops, Pontymister Industrial Estate, Risca, Newport, NP11 6NP<br/>           Classification: Air Conditioning &amp; Refrigeration Contractors<br/>           Status: <b>Inactive</b><br/>           Positional Accuracy: Automatically positioned to the address</p>        | A8NE (SE)                              | 483                          | -       | 324269 189712 |

| Map ID | Details  | Quadrant Reference (Compass Direction) | Estimated Distance From Site | Contact | NGR              |
|--------|--|--|------------------------------|---------|------------------|
| 261    | <p><b>Contemporary Trade Directory Entries</b></p> <p>Name: G R G Refrigeration Ltd<br/>           Location: Unit 14, Islwyn Workshops, Pontymister Industrial Estate, Risca, Newport, NP11 6NP<br/>           Classification: Air Conditioning &amp; Refrigeration Contractors<br/> <b>Status: Inactive</b><br/>           Positional Accuracy: Automatically positioned to the address</p> | A8NE (SE)                              | 483                          | -       | 324269<br>189712 |
| 261    | <p><b>Contemporary Trade Directory Entries</b></p> <p>Name: Motologic<br/>           Location: Unit 15, Islwyn Workshops, Pontymister Industrial Estate, Risca, Newport, Gwent, NP11 6NP<br/>           Classification: Motor Cycle Repairs<br/> <b>Status: Inactive</b><br/>           Positional Accuracy: Automatically positioned to the address</p>                                     | A9NW (SE)                              | 484                          | -       | 324273<br>189714 |
| 262    | <p><b>Contemporary Trade Directory Entries</b></p> <p>Name: M S Motor Services<br/>           Location: 153a, Commercial Street, Risca, Newport, NP11 6EE<br/>           Classification: Garage Services<br/> <b>Status: Active</b><br/>           Positional Accuracy: Automatically positioned to the address</p>  | A14SW (SE)                             | 460                          | -       | 324417<br>189906 |
| 262    | <p><b>Contemporary Trade Directory Entries</b></p> <p>Name: Texaco<br/>           Location: 153, Commercial Street, Risca, Newport, NP11 6EE<br/>           Classification: Petrol Filling Stations<br/> <b>Status: Inactive</b><br/>           Positional Accuracy: Automatically positioned to the address</p>   | A14SW (SE)                             | 465                          | -       | 324421<br>189903 |
| 262    | <p><b>Contemporary Trade Directory Entries</b></p> <p>Name: Texaco<br/>           Location: 153, Commercial Street, Risca, Newport, NP11 6EE<br/>           Classification: Petrol Filling Stations<br/> <b>Status: Inactive</b><br/>           Positional Accuracy: Automatically positioned to the address</p>   | A14SW (SE)                             | 468                          | -       | 324424<br>189902 |
| 262    | <p><b>Contemporary Trade Directory Entries</b></p> <p>Name: Commercial Street Service Station<br/>           Location: 153, Commercial Street, Risca, Newport, NP11 6EE<br/>           Classification: Petrol Filling Stations - 24 Hour<br/> <b>Status: Inactive</b><br/>           Positional Accuracy: Automatically positioned to the address</p>  | A14SW (SE)                             | 468                          | -       | 324424<br>189902 |
| 262    | <p><b>Contemporary Trade Directory Entries</b></p> <p>Name: Texaco<br/>           Location: 153, COMMERCIAL STREET, PONTYMISTER, RISCA, NP11 6EE<br/>           Classification: Petrol Filling Stations<br/> <b>Status: Active</b><br/>           Positional Accuracy: Automatically positioned to the address</p>   | A14SW (SE)                             | 468                          | -       | 324424<br>189902 |
| 262    | <p><b>Contemporary Trade Directory Entries</b></p> <p>Name: Rowecord Engineering<br/>           Location: Commercial St, Risca, Newport, Gwent, NP11 6EX<br/>           Classification: Engineers - General<br/> <b>Status: Inactive</b><br/>           Positional Accuracy: Manually positioned to the road within the address or location</p>  | A14SW (SE)                             | 470                          | -       | 324438<br>189924 |
| 262    | <p><b>Contemporary Trade Directory Entries</b></p> <p>Name: Classic Interiors Ltd<br/>           Location: Unit 5, Birds Industrial Estate, Risca, Newport, Gwent, NP11 6EW<br/>           Classification: Joinery Manufacturers<br/> <b>Status: Inactive</b><br/>           Positional Accuracy: Automatically positioned to the address</p>  | A14SW (SE)                             | 485                          | -       | 324418<br>189858 |
| 263    | <p><b>Contemporary Trade Directory Entries</b></p> <p>Name: Risca Builders Supply<br/>           Location: Tredegar Street, Risca, Newport, Gwent, NP11 6BU<br/>           Classification: Builders' Merchants<br/> <b>Status: Inactive</b><br/>           Positional Accuracy: Automatically positioned to the address</p>  | A18SW (N)                              | 463                          | -       | 323828<br>190718 |
| 263    | <p><b>Contemporary Trade Directory Entries</b></p> <p>Name: Risca Builders Supply<br/>           Location: Tredegar Street, Risca, Newport, NP11 6BU<br/>           Classification: Builders' Merchants<br/> <b>Status: Active</b><br/>           Positional Accuracy: Automatically positioned to the address</p>   | A18SW (N)                              | 463                          | -       | 323827<br>190717 |

| Map ID | Details  | Quadrant Reference (Compass Direction) | Estimated Distance From Site | Contact | NGR              |
|--------|--|--|------------------------------|---------|------------------|
| 263    | <p><b>Contemporary Trade Directory Entries</b></p> <p>Name: Risca Builders Supply<br/>           Location: Tredegar Street, Risca, Newport, Gwent, NP11 6BU<br/>           Classification: Builders' Merchants<br/>           Status: <b>Inactive</b><br/>           Positional Accuracy: Automatically positioned to the address</p>                                  | A18SW (N)                              | 463                          | -       | 323828<br>190718 |
| 264    | <p><b>Contemporary Trade Directory Entries</b></p> <p>Name: B Mitchem &amp; Sons<br/>           Location: 33, Bridge Street, Risca, Newport, Gwent, NP11 6DE<br/>           Classification: Dairies<br/>           Status: <b>Inactive</b><br/>           Positional Accuracy: Automatically positioned to the address</p>   | A18SW (NW)                             | 504                          | -       | 323713<br>190717 |
| 265    | <p><b>Contemporary Trade Directory Entries</b></p> <p>Name: E C Kendall<br/>           Location: Castle Farm, Ochryth, Risca, Newport, Gwent, NP11 6ES<br/>           Classification: Coal &amp; Smokeless Fuel Merchants &amp; Distributors<br/>           Status: <b>Active</b><br/>           Positional Accuracy: Automatically positioned to the address</p>      | A8NW (SW)                              | 524                          | -       | 323680<br>189660 |
| 266    | <p><b>Contemporary Trade Directory Entries</b></p> <p>Name: Gfb Pallet Services<br/>           Location: Pontymister Industrial Estate, Risca, Newport, Gwent, NP11 6NP<br/>           Classification: Pallets, Crates &amp; Packing Cases<br/>           Status: <b>Inactive</b><br/>           Positional Accuracy: Automatically positioned to the address</p>      | A9NW (SE)                              | 527                          | -       | 324410<br>189779 |
| 267    | <p><b>Contemporary Trade Directory Entries</b></p> <p>Name: Screwfix Risca<br/>           Location: UNIT 20-22, ISLWYN WORKSHOPS, PONTYMISTER INDUSTRIAL ESTATE, PONTYMISTER, RISCA, NP11 6NP<br/>           Classification: Builders' Merchants<br/>           Status: <b>Active</b><br/>           Positional Accuracy: Automatically positioned to the address</p>  | A9NW (SE)                              | 532                          | -       | 324316<br>189686 |
| 267    | <p><b>Contemporary Trade Directory Entries</b></p> <p>Name: D &amp; S Motor Cycle Servicing<br/>           Location: Unit 24, Pontymister Industrial Estate, Risca, Newport, Gwent, NP11 6NP<br/>           Classification: Motor Cycle Repairs<br/>           Status: <b>Inactive</b><br/>           Positional Accuracy: Automatically positioned to the address</p> | A9NW (SE)                              | 534                          | -       | 324348<br>189710 |
| 267    | <p><b>Contemporary Trade Directory Entries</b></p> <p>Name: Neil Taylor Garages Risca<br/>           Location: Unit 21, Islwyn Workshops, Pontymister Industrial Estate, Risca, Newport, NP11 6NP<br/>           Classification: Garage Services<br/>           Status: <b>Active</b><br/>           Positional Accuracy: Automatically positioned to the address</p>  | A9NW (SE)                              | 535                          | -       | 324322<br>189687 |
| 268    | <p><b>Contemporary Trade Directory Entries</b></p> <p>Name: R D Morris<br/>           Location: 126, St. Mary Street, Risca, Newport, Gwent, NP11 6GR<br/>           Classification: Road Haulage Services<br/>           Status: <b>Inactive</b><br/>           Positional Accuracy: Automatically positioned to the address</p>                                      | A18SW (N)                              | 552                          | -       | 323840<br>190812 |
| 269    | <p><b>Contemporary Trade Directory Entries</b></p> <p>Name: S G Supplies<br/>           Location: 9, Mill Street, Risca, Newport, Gwent, NP11 6EF<br/>           Classification: Engineering Materials<br/>           Status: <b>Inactive</b><br/>           Positional Accuracy: Automatically positioned to the address</p>  | A14SW (E)                              | 574                          | -       | 324575<br>190009 |
| 270    | <p><b>Contemporary Trade Directory Entries</b></p> <p>Name: P D Edenhall Ltd<br/>           Location: Dan-y-Graig, Risca, Newport, Gwent, NP11 6DP<br/>           Classification: Brick Manufacturers<br/>           Status: <b>Inactive</b><br/>           Positional Accuracy: Automatically positioned to the address</p>   | A17SE (NW)                             | 622                          | -       | 323557<br>190759 |
| 270    | <p><b>Contemporary Trade Directory Entries</b></p> <p>Name: Marshall'S<br/>           Location: Dan-y-Graig, Risca, Newport, Gwent, NP11 6DP<br/>           Classification: Brick Manufacturers<br/>           Status: <b>Active</b><br/>           Positional Accuracy: Automatically positioned to the address</p>   | A17SE (NW)                             | 622                          | -       | 323557<br>190759 |

| Map ID | Details  | Quadrant Reference (Compass Direction) | Estimated Distance From Site | Contact | NGR           |
|--------|--|--|------------------------------|---------|---------------|
| 270    | <p><b>Contemporary Trade Directory Entries</b></p> <p>Name: Facing Bricks<br/>           Location: Dan-Y-Graig, Risca, Newport, Gwent, NP11 6DP<br/>           Classification: Brick Manufacturers<br/> <b>Status: Inactive</b><br/>           Positional Accuracy: Manually positioned within the geographical locality</p>                                       | A17SE (NW)                             | 622                          | -       | 323557 190759 |
| 270    | <p><b>Contemporary Trade Directory Entries</b></p> <p>Name: P D Edenhall Ltd<br/>           Location: Dan-y-Graig, Risca, NEWPORT, Gwent, NP11 6DP<br/>           Classification: Concrete Products<br/> <b>Status: Inactive</b><br/>           Positional Accuracy: Automatically positioned to the address</p>   | A17SE (NW)                             | 622                          | -       | 323557 190759 |
| 271    | <p><b>Contemporary Trade Directory Entries</b></p> <p>Name: M H Air Conditioning<br/>           Location: 23, Vale View, Risca, Newport, Gwent, NP11 6HS<br/>           Classification: Air Conditioning Equipment &amp; Systems<br/> <b>Status: Inactive</b><br/>           Positional Accuracy: Automatically positioned to the address</p>                      | A18NE (N)                              | 683                          | -       | 324025 190948 |
| 272    | <p><b>Contemporary Trade Directory Entries</b></p> <p>Name: Waldron Services<br/>           Location: 153, Commercial Street, Risca, Newport, Gwent, NP11 6EE<br/>           Classification: Petrol Filling Stations - 24 Hour<br/> <b>Status: Inactive</b><br/>           Positional Accuracy: Automatically positioned to the address</p>                        | A9NE (SE)                              | 685                          | -       | 324620 189808 |
| 273    | <p><b>Contemporary Trade Directory Entries</b></p> <p>Name: Braithwaite Engineers Ltd<br/>           Location: Rowecord Building, Commercial Street, Newport Road, Risca, Newport, NP11 6EY<br/>           Classification: Tanks, Vats &amp; Cisterns<br/> <b>Status: Inactive</b><br/>           Positional Accuracy: Automatically positioned to the address</p> | A9NW (SE)                              | 689                          | -       | 324572 189723 |
| 274    | <p><b>Contemporary Trade Directory Entries</b></p> <p>Name: Newport Door Stripping<br/>           Location: Old Saw Mill, Tir-y-Cwm Lane, Risca, Newport, NP11 6DN<br/>           Classification: Salvage Dealers<br/> <b>Status: Inactive</b><br/>           Positional Accuracy: Automatically positioned to the address</p>                                     | A17SE (NW)                             | 712                          | -       | 323541 190857 |
| 275    | <p><b>Contemporary Trade Directory Entries</b></p> <p>Name: Pheonix Motors<br/>           Location: St. Mary St, Risca, Newport, Gwent, NP11 6GQ<br/>           Classification: Car Dealers - Used<br/> <b>Status: Inactive</b><br/>           Positional Accuracy: Manually positioned to the road within the address or location</p>                             | A18NW (N)                              | 747                          | -       | 323746 190990 |
| 275    | <p><b>Contemporary Trade Directory Entries</b></p> <p>Name: G C Windows Ltd<br/>           Location: 72-74, St. Mary Street, Risca, Newport, Gwent, NP11 6GQ<br/>           Classification: PVC-U Products - Manufacturers &amp; Suppliers<br/> <b>Status: Inactive</b><br/>           Positional Accuracy: Automatically positioned to the address</p>            | A18NW (N)                              | 769                          | -       | 323771 191019 |
| 276    | <p><b>Contemporary Trade Directory Entries</b></p> <p>Name: Wd Cars<br/>           Location: 71, St. Mary Street, Risca, Newport, Gwent, NP11 6GQ<br/>           Classification: Car Dealers - Used<br/> <b>Status: Inactive</b><br/>           Positional Accuracy: Automatically positioned to the address</p>   | A18NW (N)                              | 747                          | -       | 323729 190985 |
| 276    | <p><b>Contemporary Trade Directory Entries</b></p> <p>Name: Bestchoice Fireplaces<br/>           Location: 61, St. Mary Street, Risca, Newport, Gwent, NP11 6GQ<br/>           Classification: Fireplaces &amp; Mantelpieces<br/> <b>Status: Inactive</b><br/>           Positional Accuracy: Automatically positioned to the address</p>                          | A18NW (N)                              | 774                          | -       | 323710 191007 |
| 276    | <p><b>Contemporary Trade Directory Entries</b></p> <p>Name: Auto Plus<br/>           Location: St. Mary St, Risca, Newport, Gwent, NP11 6GQ<br/>           Classification: Car Dealers - Used<br/> <b>Status: Inactive</b><br/>           Positional Accuracy: Manually positioned to the road within the address or location</p>                                  | A18NW (N)                              | 784                          | -       | 323718 191020 |



| Map ID | Details  | Quadrant Reference (Compass Direction) | Estimated Distance From Site | Contact | NGR              |
|--------|--|--|------------------------------|---------|------------------|
| 276    | <p><b>Contemporary Trade Directory Entries</b></p> <p>Name: Risca Day Hospital<br/>           Location: Forglen House, St. Mary Street, Risca, Newport, Gwent, NP11 6GQ<br/>           Classification: Hospitals<br/>           Status: <b>Inactive</b><br/>           Positional Accuracy: Automatically positioned to the address</p>                                      | A18NW (N)                              | 795                          | -       | 323685<br>191020 |
| 277    | <p><b>Contemporary Trade Directory Entries</b></p> <p>Name: Dragon Packaging Supplies Ltd<br/>           Location: Ty Draig, York Place, Risca, Newport, Gwent, NP11 6FR<br/>           Classification: Boxes &amp; Cartons<br/>           Status: <b>Inactive</b><br/>           Positional Accuracy: Automatically positioned to the address</p>                           | A18NW (N)                              | 908                          | -       | 323898<br>191177 |
| 277    | <p><b>Contemporary Trade Directory Entries</b></p> <p>Name: A S B Bike Services<br/>           Location: 8, Belvedere Terrace, Risca, Newport, Gwent, NP11 6FS<br/>           Classification: Motor Cycle Repairs<br/>           Status: <b>Inactive</b><br/>           Positional Accuracy: Automatically positioned to the address</p>                                     | A23SW (N)                              | 957                          | -       | 323904<br>191226 |
| 278    | <p><b>Contemporary Trade Directory Entries</b></p> <p>Name: E R C<br/>           Location: 7, Belvedere Terrace, Risca, Newport, NP11 6FS<br/>           Classification: Recycling Services<br/>           Status: <b>Inactive</b><br/>           Positional Accuracy: Automatically positioned to the address</p>   | A23SW (N)                              | 960                          | -       | 323900<br>191229 |
| 279    | <p><b>Contemporary Trade Directory Entries</b></p> <p>Name: Xbridge Services<br/>           Location: Sufflex Est, Newport Rd, Risca, Newport, Gwent, NP11 6YD<br/>           Classification: Telecommunications Equipment &amp; Systems<br/>           Status: <b>Inactive</b><br/>           Positional Accuracy: Manually positioned within the geographical locality</p> | A9NE (SE)                              | 970                          | -       | 324879<br>189688 |
| 279    | <p><b>Contemporary Trade Directory Entries</b></p> <p>Name: Systems Power Engineering Ltd<br/>           Location: Sufflex Estate, Newport Road, Risca, Newport, Gwent, NP11 6YD<br/>           Classification: Electrical Engineers<br/>           Status: <b>Inactive</b><br/>           Positional Accuracy: Automatically positioned to the address</p>                  | A9NE (SE)                              | 980                          | -       | 324875<br>189659 |
| 279    | <p><b>Contemporary Trade Directory Entries</b></p> <p>Name: Relats Uk Ltd<br/>           Location: Sufflex Estate, Newport Road, Risca, Newport, Gwent, NP11 6YD<br/>           Classification: Insulation Materials<br/>           Status: <b>Inactive</b><br/>           Positional Accuracy: Automatically positioned to the address</p>                                  | A9NE (SE)                              | 980                          | -       | 324875<br>189659 |
| 279    | <p><b>Contemporary Trade Directory Entries</b></p> <p>Name: Sulzer Metco<br/>           Location: Sufflex Estate, Newport Road, Risca, Newport, Gwent, NP11 6YD<br/>           Classification: Coating Specialists<br/>           Status: <b>Inactive</b><br/>           Positional Accuracy: Automatically positioned to the address</p>                                    | A9NE (SE)                              | 980                          | -       | 324875<br>189659 |
| 280    | <p><b>Contemporary Trade Directory Entries</b></p> <p>Name: Kleeneze Homecare<br/>           Location: 39, Sycamore Crescent, Risca, Newport, Gwent, NP11 6AG<br/>           Classification: Cleaning Services - Domestic<br/>           Status: <b>Inactive</b><br/>           Positional Accuracy: Automatically positioned to the address</p>                             | A15NW (E)                              | 976                          | -       | 324986<br>190209 |
| 281    | <p><b>Fuel Station Entries</b></p> <p>Name: Tesco Risca Extra<br/>           Location: Newport Road, Risca, Newport, Caerphilly, NP11 6NP<br/>           Brand: Tesco Extra<br/>           Premises Type: Hypermarket<br/>           Status: <b>Open</b><br/>           Positional Accuracy: Manually positioned to the address or location</p>                              | A13SW (S)                              | 68                           | -       | 323917<br>190054 |
| 282    | <p><b>Fuel Station Entries</b></p> <p>Name: Commercial Street Service Station<br/>           Location: 153, Commercial Street, Risca, Newport, Caerphilly, NP11 6EE<br/>           Brand: TEXACO<br/>           Premises Type: Petrol Station<br/>           Status: <b>Open</b><br/>           Positional Accuracy: Automatically positioned to the address</p>             | A14SW (SE)                             | 468                          | -       | 324424<br>189902 |

| Map ID | Details  | Quadrant Reference (Compass Direction) | Estimated Distance From Site | Contact | NGR              |
|--------|--|--|------------------------------|---------|------------------|
| 283    | <b>Fuel Station Entries</b><br>Name: Risca<br>Location: St Mary Street , Risca , Newport, Caerphilly, NP11 6GQ<br>Brand: OBSOLETE<br>Premises Type: Not Applicable<br>Status: <b>Obsolete</b><br>Positional Accuracy: Automatically positioned to the address  | A18NW (N)                              | 767                          | -       | 323729<br>191006 |
| 284    | <b>Points of Interest - Commercial Services</b><br>Name: Autoclean<br>Location: 3 Commercial Street, Risca, Newport, NP11 6AW<br>Category: Personal, Consumer and other Services<br>Class Code: Vehicle Cleaning Services<br>Positional Accuracy: Positioned to address or location                        | A13NE (NE)                             | 8                            | 10      | 323978<br>190210 |
| 284    | <b>Points of Interest - Commercial Services</b><br>Name: Autoclean<br>Location: 3 Commercial Street, Risca, Newport, NP11 6AW<br>Category: Personal, Consumer and other Services<br>Class Code: Vehicle Cleaning Services<br>Positional Accuracy: Positioned to address or location                        | A13NE (NE)                             | 8                            | 10      | 323978<br>190210 |
| 285    | <b>Points of Interest - Commercial Services</b><br>Name: K & G Body Repairs Ltd<br>Location: 19 Commercial Lane, Pontymister, Risca, NP11 6AN<br>Category: Repair and Servicing<br>Class Code: Vehicle Repair, Testing and Servicing<br>Positional Accuracy: Positioned to address or location             | A13SE (SE)                             | 28                           | 10      | 324020<br>190094 |
| 286    | <b>Points of Interest - Commercial Services</b><br>Name: One 2 One Logistics<br>Location: 69 Commercial Street, Risca, Newport, NP11 6AW<br>Category: Transport, Storage and Delivery<br>Class Code: Distribution and Haulage<br>Positional Accuracy: Positioned to address or location                    | A13SE (SE)                             | 113                          | 10      | 324116<br>190080 |
| 286    | <b>Points of Interest - Commercial Services</b><br>Name: One 2 One Logistics<br>Location: 9 Commercial Lane, Risca, Newport, NP11 6AN<br>Category: Transport, Storage and Delivery<br>Class Code: Distribution and Haulage<br>Positional Accuracy: Positioned to address or location                       | A13SE (SE)                             | 149                          | 10      | 324126<br>190028 |
| 286    | <b>Points of Interest - Commercial Services</b><br>Name: K C Auto Body Repairs<br>Location: Rear Of 37, Commercial Street, Risca, Newport, NP11 6AW<br>Category: Repair and Servicing<br>Class Code: Vehicle Repair, Testing and Servicing<br>Positional Accuracy: Positioned to address or location       | A13SE (SE)                             | 159                          | 10      | 324158<br>190059 |
| 286    | <b>Points of Interest - Commercial Services</b><br>Name: Channel Windscreens<br>Location: 5 Commercial Lane, Risca, Newport, NP11 6AN<br>Category: Repair and Servicing<br>Class Code: Vehicle Repair, Testing and Servicing<br>Positional Accuracy: Positioned to address or location                     | A13SE (SE)                             | 232                          | 10      | 324214<br>190010 |
| 287    | <b>Points of Interest - Commercial Services</b><br>Name: Bt Level Haulage Ltd<br>Location: Flat 1 Tredegar Mews, Tredegar Terrace, Risca, Newport, NP11 6BT<br>Category: Transport, Storage and Delivery<br>Class Code: Distribution and Haulage<br>Positional Accuracy: Positioned to address or location | A13NW (NW)                             | 158                          | 10      | 323845<br>190394 |
| 288    | <b>Points of Interest - Commercial Services</b><br>Name: Channel Auto Services<br>Location: 5 Commercial Lane, Pontymister, Risca, NP11 6AN<br>Category: Repair and Servicing<br>Class Code: Vehicle Repair, Testing and Servicing<br>Positional Accuracy: Positioned to address or location               | A13SE (SE)                             | 237                          | 10      | 324202<br>189982 |
| 288    | <b>Points of Interest - Commercial Services</b><br>Name: Scrap Yard<br>Location: NP11<br>Category: Recycling Services<br>Class Code: Scrap Metal Merchants<br>Positional Accuracy: Positioned to address or location   | A13SE (SE)                             | 268                          | 10      | 324227<br>189964 |
| 288    | <b>Points of Interest - Commercial Services</b><br>Name: Scrap Yard<br>Location: Not Supplied<br>Category: Recycling Services<br>Class Code: Scrap Metal Merchants<br>Positional Accuracy: Positioned to an adjacent address or location   | A13SE (SE)                             | 270                          | 10      | 324230<br>189965 |

| Map ID | Details   | Quadrant Reference (Compass Direction) | Estimated Distance From Site | Contact | NGR              |
|--------|---|--|------------------------------|---------|------------------|
| 288    | <b>Points of Interest - Commercial Services</b><br>Name: R D A Recycling<br>Location: 3 Commercial Lane, Pontymister, Risca, NP11 6AN<br>Category: Recycling Services<br>Class Code: Scrap Metal Merchants<br>Positional Accuracy: Positioned to address or location  | A13SE (SE)                             | 276                          | 10      | 324217<br>189939 |
| 289    | <b>Points of Interest - Commercial Services</b><br>Name: N H Neale & Son (Haulage Contractors) Ltd<br>Location: 12 Gwendoline Road, Risca, Newport, NP11 6DD<br>Category: Transport, Storage and Delivery<br>Class Code: Distribution and Haulage<br>Positional Accuracy: Positioned to address or location                         | A13NW (NW)                             | 245                          | 10      | 323708<br>190395 |
| 289    | <b>Points of Interest - Commercial Services</b><br>Name: B N Neale & Son<br>Location: 4 Gwendoline Road, Risca, Newport, NP11 6DD<br>Category: Transport, Storage and Delivery<br>Class Code: Distribution and Haulage<br>Positional Accuracy: Positioned to address or location  | A13NW (NW)                             | 304                          | 10      | 323703<br>190465 |
| 290    | <b>Points of Interest - Commercial Services</b><br>Name: City Environmental Services<br>Location: Unit 5 Station Workshops, Park Road Industrial Estate, Risca, Newport, NP11 6PU<br>Category: Recycling Services<br>Class Code: Recycling, Reclamation and Disposal<br>Positional Accuracy: Positioned to address or location      | A13NE (NE)                             | 263                          | 10      | 324156<br>190428 |
| 290    | <b>Points of Interest - Commercial Services</b><br>Name: City Environmental Services Eu Ltd<br>Location: Unit 5, Park Road Industrial Estate, Risca, Newport, NP11 6PU<br>Category: Recycling Services<br>Class Code: Recycling, Reclamation and Disposal<br>Positional Accuracy: Positioned to address or location                 | A13NE (NE)                             | 263                          | 10      | 324156<br>190428 |
| 291    | <b>Points of Interest - Commercial Services</b><br>Name: M S J B Motors<br>Location: Unit 5 Islwyn Workshops, Pontymister Industrial Estate, Pontymister, Risca, NP11 6NP<br>Category: Repair and Servicing<br>Class Code: Vehicle Repair, Testing and Servicing<br>Positional Accuracy: Positioned to address or location          | A8NE (SE)                              | 418                          | 10      | 324196<br>189744 |
| 291    | <b>Points of Interest - Commercial Services</b><br>Name: Mojo Suspension<br>Location: 2-3 R B F Business Centre, Pontymister Industrial Estate, Risca, Newport, NP11 6NP<br>Category: Repair and Servicing<br>Class Code: Vehicle Repair, Testing and Servicing<br>Positional Accuracy: Positioned to address or location           | A8NE (SE)                              | 426                          | 10      | 324248<br>189767 |
| 291    | <b>Points of Interest - Commercial Services</b><br>Name: Mojo Suspension Hoodoo Ltd<br>Location: Unit 10 Islwyn Workshops, Pontymister Industrial Estate, Risca, Newport, NP11 6NP<br>Category: Repair and Servicing<br>Class Code: Vehicle Repair, Testing and Servicing<br>Positional Accuracy: Positioned to address or location | A8NE (SE)                              | 474                          | 10      | 324248<br>189710 |
| 291    | <b>Points of Interest - Commercial Services</b><br>Name: Motologic<br>Location: Unit 15 Islwyn Workshops, Pontymister Industrial Estate, Risca, Newport, NP11 6NP<br>Category: Repair and Servicing<br>Class Code: Vehicle Repair, Testing and Servicing<br>Positional Accuracy: Positioned to address or location                  | A9NW (SE)                              | 484                          | 10      | 324273<br>189714 |
| 291    | <b>Points of Interest - Commercial Services</b><br>Name: M S Motor Services<br>Location: Unit 17 Islwyn Workshops, Pontymister Industrial Estate, Risca, Newport, NP11 6NP<br>Category: Repair and Servicing<br>Class Code: Vehicle Repair, Testing and Servicing<br>Positional Accuracy: Positioned to address or location         | A9NW (SE)                              | 492                          | 10      | 324291<br>189716 |
| 291    | <b>Points of Interest - Commercial Services</b><br>Name: Neil Taylor Garages<br>Location: Unit 21, Pontymister Ind Est, Risca, Newport, Gwent, NP11 6NP<br>Category: Repair and Servicing<br>Class Code: Vehicle Repair, Testing and Servicing<br>Positional Accuracy: Positioned to address or location                            | A9NW (SE)                              | 532                          | 10      | 324316<br>189686 |

| Map ID | Details   | Quadrant Reference (Compass Direction) | Estimated Distance From Site | Contact | NGR              |
|--------|---|--|------------------------------|---------|------------------|
| 291    | <b>Points of Interest - Commercial Services</b><br>Name: Neil Taylor Garages Risca<br>Location: Unit 15-16 Pontymister Industrial Estate, Risca, Newport, NP11 6NP<br>Category: Repair and Servicing<br>Class Code: Vehicle Repair, Testing and Servicing<br>Positional Accuracy: Positioned to address or location                   | A9NW (SE)                              | 532                          | 10      | 324316<br>189686 |
| 292    | <b>Points of Interest - Commercial Services</b><br>Name: Autocentres<br>Location: Shop Unit 92, Commercial Street, Pontymister, Risca, NP11 6EE<br>Category: Repair and Servicing<br>Class Code: Vehicle Repair, Testing and Servicing<br>Positional Accuracy: Positioned to address or location                                      | A14SW (SE)                             | 425                          | 10      | 324408<br>189967 |
| 292    | <b>Points of Interest - Commercial Services</b><br>Name: Dawn & Dusk<br>Location: Unit 7, Birds Industrial Estate, Risca, Newport, NP11 6EW<br>Category: Repair and Servicing<br>Class Code: Vehicle Repair, Testing and Servicing<br>Positional Accuracy: Positioned to address or location  | A14SW (SE)                             | 425                          | 10      | 324364<br>189885 |
| 292    | <b>Points of Interest - Commercial Services</b><br>Name: Brooks Garage<br>Location: 94 Commercial Street, Risca, Newport, NP11 6EE<br>Category: Repair and Servicing<br>Class Code: Vehicle Repair, Testing and Servicing<br>Positional Accuracy: Positioned to address or location   | A14SW (SE)                             | 428                          | 10      | 324411<br>189969 |
| 292    | <b>Points of Interest - Commercial Services</b><br>Name: Brooks Garage<br>Location: 94 Commercial Street, Risca, Newport, NP11 6EE<br>Category: Repair and Servicing<br>Class Code: Vehicle Repair, Testing and Servicing<br>Positional Accuracy: Positioned to address or location   | A14SW (SE)                             | 428                          | 10      | 324411<br>189969 |
| 292    | <b>Points of Interest - Commercial Services</b><br>Name: M S Motor Services<br>Location: 153 Commercial Street, Pontymister, Risca, NP11 6EE<br>Category: Repair and Servicing<br>Class Code: Vehicle Repair, Testing and Servicing<br>Positional Accuracy: Positioned to address or location   | A14SW (SE)                             | 460                          | 10      | 324417<br>189906 |
| 292    | <b>Points of Interest - Commercial Services</b><br>Name: M S Motor Services<br>Location: A 153 Commercial Street, Risca, Newport, NP11 6EE<br>Category: Repair and Servicing<br>Class Code: Vehicle Repair, Testing and Servicing<br>Positional Accuracy: Positioned to address or location   | A14SW (SE)                             | 465                          | 10      | 324421<br>189903 |
| 292    | <b>Points of Interest - Commercial Services</b><br>Name: Car Wash<br>Location: 153 Commercial Street, Risca, Newport, NP11 6EE<br>Category: Personal, Consumer and other Services<br>Class Code: Vehicle Cleaning Services<br>Positional Accuracy: Positioned to address or location  | A14SW (SE)                             | 465                          | 10      | 324421<br>189903 |
| 292    | <b>Points of Interest - Commercial Services</b><br>Name: Commercial Street Service Station<br>Location: 153, Commercial Street, Pontymister, Risca, NP11 6EE<br>Category: Personal, Consumer and other Services<br>Class Code: Vehicle Cleaning Services<br>Positional Accuracy: Positioned to address or location                    | A14SW (SE)                             | 468                          | 10      | 324424<br>189902 |
| 293    | <b>Points of Interest - Commercial Services</b><br>Name: Dawn to Dusk Autos Ltd<br>Location: Unit D1-D3, Pontymister Industrial Estate, Pontymister, Risca, NP11 6NP<br>Category: Repair and Servicing<br>Class Code: Vehicle Repair, Testing and Servicing<br>Positional Accuracy: Positioned to address or location                 | A9NW (SE)                              | 434                          | 10      | 324339<br>189838 |
| 293    | <b>Points of Interest - Commercial Services</b><br>Name: Brooks Car & Commercials<br>Location: Unit 5, Pontymister Industrial Estate, Risca, Newport, NP11 6NP<br>Category: Repair and Servicing<br>Class Code: Vehicle Repair, Testing and Servicing<br>Positional Accuracy: Positioned to address or location                       | A9NW (SE)                              | 466                          | 10      | 324369<br>189824 |
| 293    | <b>Points of Interest - Commercial Services</b><br>Name: Ezee Fit Tyres<br>Location: Riverside-Unit F2 Riverside-Unit F, Pontymister Industrial Estate, Pontymister, Risca, NP11 6NP<br>Category: Repair and Servicing<br>Class Code: Vehicle Repair, Testing and Servicing<br>Positional Accuracy: Positioned to address or location | A9NW (SE)                              | 468                          | 10      | 324368<br>189820 |

| Map ID | Details  | Quadrant Reference (Compass Direction) | Estimated Distance From Site | Contact | NGR              |
|--------|--|--|------------------------------|---------|------------------|
| 294    | <b>Points of Interest - Commercial Services</b><br>Name: A S B Bike Services<br>Location: 8 Belvedere Terrace, Risca, Newport, NP11 6FS<br>Category: Repair and Servicing<br>Class Code: Vehicle Repair, Testing and Servicing<br>Positional Accuracy: Positioned to address or location | A23SW (N)                              | 957                          | 10      | 323904<br>191226 |
| 295    | <b>Points of Interest - Education and Health</b><br>Name: Forglen Day Hospital<br>Location: St Mary Street, Risca, Gwent, NP11 6GS<br>Category: Health Practitioners and Establishments<br>Class Code: Hospitals<br>Positional Accuracy: Positioned to address or location               | A18NW (N)                              | 794                          | 10      | 323684<br>191020 |
| 296    | <b>Points of Interest - Manufacturing and Production</b><br>Name: Workshop<br>Location: NP11<br>Category: Industrial Features<br>Class Code: Unspecified Works Or Factories<br>Positional Accuracy: Positioned to an adjacent address or location  | A13SE (SE)                             | 20                           | 10      | 324018<br>190103 |
| 297    | <b>Points of Interest - Manufacturing and Production</b><br>Name: Works<br>Location: Not Supplied<br>Category: Industrial Features<br>Class Code: Unspecified Works Or Factories<br>Positional Accuracy: Positioned to an adjacent address or location                                   | A13NW (NW)                             | 37                           | 10      | 323895<br>190279 |
| 298    | <b>Points of Interest - Manufacturing and Production</b><br>Name: Workshops<br>Location: Not Supplied<br>Category: Industrial Features<br>Class Code: Unspecified Works Or Factories<br>Positional Accuracy: Positioned to an adjacent address or location                               | A13SE (SE)                             | 162                          | 10      | 324146<br>190033 |
| 298    | <b>Points of Interest - Manufacturing and Production</b><br>Name: Workshops<br>Location: NP11<br>Category: Industrial Features<br>Class Code: Unspecified Works Or Factories<br>Positional Accuracy: Positioned to an adjacent address or location                                       | A13SE (SE)                             | 162                          | 10      | 324146<br>190033 |
| 299    | <b>Points of Interest - Manufacturing and Production</b><br>Name: Park Road Industrial Estate<br>Location: NP11<br>Category: Industrial Features<br>Class Code: Business Parks and Industrial Estates<br>Positional Accuracy: Positioned to an adjacent address or location              | A13NE (NE)                             | 250                          | 10      | 324129<br>190438 |
| 299    | <b>Points of Interest - Manufacturing and Production</b><br>Name: Park Road Industrial Estate<br>Location: NP11<br>Category: Industrial Features<br>Class Code: Business Parks and Industrial Estates<br>Positional Accuracy: Positioned to an adjacent address or location              | A13NE (NE)                             | 252                          | 10      | 324130<br>190441 |
| 300    | <b>Points of Interest - Manufacturing and Production</b><br>Name: Works<br>Location: Not Supplied<br>Category: Industrial Features<br>Class Code: Unspecified Works Or Factories<br>Positional Accuracy: Positioned to an adjacent address or location                                   | A18SW (N)                              | 271                          | 10      | 323895<br>190536 |
| 300    | <b>Points of Interest - Manufacturing and Production</b><br>Name: Works<br>Location: NP11<br>Category: Industrial Features<br>Class Code: Unspecified Works Or Factories<br>Positional Accuracy: Positioned to an adjacent address or location   | A18SW (N)                              | 271                          | 10      | 323895<br>190536 |
| 301    | <b>Points of Interest - Manufacturing and Production</b><br>Name: Tank<br>Location: NP11<br>Category: Industrial Features<br>Class Code: Tanks (Generic)<br>Positional Accuracy: Positioned to an adjacent address or location   | A8NE (SE)                              | 283                          | 10      | 324104<br>189850 |
| 301    | <b>Points of Interest - Manufacturing and Production</b><br>Name: Tank<br>Location: NP11<br>Category: Industrial Features<br>Class Code: Tanks (Generic)<br>Positional Accuracy: Positioned to an adjacent address or location   | A8NE (SE)                              | 347                          | 10      | 324114<br>189786 |

| Map ID | Details   | Quadrant Reference (Compass Direction) | Estimated Distance From Site | Contact | NGR              |
|--------|---|--|------------------------------|---------|------------------|
| 302    | <b>Points of Interest - Manufacturing and Production</b><br>Name: Works<br>Location: NP11<br>Category: Industrial Features<br>Class Code: Unspecified Works Or Factories<br>Positional Accuracy: Positioned to an adjacent address or location                                | A13SE (SE)                             | 287                          | 10      | 324249<br>189961 |
| 303    | <b>Points of Interest - Manufacturing and Production</b><br>Name: Tank<br>Location: NP11<br>Category: Industrial Features<br>Class Code: Tanks (Generic)<br>Positional Accuracy: Positioned to address or location  | A8NE (SE)                              | 357                          | 10      | 324216<br>189829 |
| 303    | <b>Points of Interest - Manufacturing and Production</b><br>Name: Tanks<br>Location: NP11<br>Category: Industrial Features<br>Class Code: Tanks (Generic)<br>Positional Accuracy: Positioned to an adjacent address or location   | A8NE (SE)                              | 357                          | 10      | 324216<br>189829 |
| 303    | <b>Points of Interest - Manufacturing and Production</b><br>Name: Tank<br>Location: NP11<br>Category: Industrial Features<br>Class Code: Tanks (Generic)<br>Positional Accuracy: Positioned to address or location  | A8NE (SE)                              | 368                          | 10      | 324178<br>189792 |
| 303    | <b>Points of Interest - Manufacturing and Production</b><br>Name: Tank<br>Location: NP11<br>Category: Industrial Features<br>Class Code: Tanks (Generic)<br>Positional Accuracy: Positioned to an adjacent address or location  | A8NE (SE)                              | 373                          | 10      | 324195<br>189796 |
| 303    | <b>Points of Interest - Manufacturing and Production</b><br>Name: Factory<br>Location: NP11<br>Category: Industrial Features<br>Class Code: Unspecified Works Or Factories<br>Positional Accuracy: Positioned to an adjacent address or location                              | A8NE (SE)                              | 387                          | 10      | 324201<br>189783 |
| 303    | <b>Points of Interest - Manufacturing and Production</b><br>Name: Pontymister Industrial Estate<br>Location: NP11<br>Category: Industrial Features<br>Class Code: Business Parks and Industrial Estates<br>Positional Accuracy: Positioned to an adjacent address or location | A8NE (SE)                              | 395                          | 10      | 324205<br>189776 |
| 303    | <b>Points of Interest - Manufacturing and Production</b><br>Name: Pontymister Industrial Estate<br>Location: NP11<br>Category: Industrial Features<br>Class Code: Business Parks and Industrial Estates<br>Positional Accuracy: Positioned to an adjacent address or location | A8NE (SE)                              | 402                          | 10      | 324194<br>189762 |
| 303    | <b>Points of Interest - Manufacturing and Production</b><br>Name: Tank<br>Location: NP11<br>Category: Industrial Features<br>Class Code: Tanks (Generic)<br>Positional Accuracy: Positioned to an adjacent address or location  | A8NE (SE)                              | 431                          | 10      | 324235<br>189753 |
| 303    | <b>Points of Interest - Manufacturing and Production</b><br>Name: Tank<br>Location: NP11<br>Category: Industrial Features<br>Class Code: Tanks (Generic)<br>Positional Accuracy: Positioned to an adjacent address or location  | A9NW (SE)                              | 431                          | 10      | 324279<br>189785 |
| 303    | <b>Points of Interest - Manufacturing and Production</b><br>Name: Tank<br>Location: NP11<br>Category: Industrial Features<br>Class Code: Tanks (Generic)<br>Positional Accuracy: Positioned to an adjacent address or location  | A8NE (SE)                              | 438                          | 10      | 324256<br>189759 |
| 303    | <b>Points of Interest - Manufacturing and Production</b><br>Name: Tank<br>Location: NP11<br>Category: Industrial Features<br>Class Code: Tanks (Generic)<br>Positional Accuracy: Positioned to an adjacent address or location  | A9NW (SE)                              | 442                          | 10      | 324272<br>189765 |

| Map ID | Details   | Quadrant Reference (Compass Direction) | Estimated Distance From Site | Contact | NGR              |
|--------|---|--|------------------------------|---------|------------------|
| 303    | <b>Points of Interest - Manufacturing and Production</b><br>Name: Industrial Estate<br>Location: NP11<br>Category: Industrial Features<br>Class Code: Business Parks and Industrial Estates<br>Positional Accuracy: Positioned to an adjacent address or location | A8NE (SE)                              | 452                          | 10      | 324237<br>189729 |
| 303    | <b>Points of Interest - Manufacturing and Production</b><br>Name: Islwyn Workshops<br>Location: NP11<br>Category: Industrial Features<br>Class Code: Unspecified Works Or Factories<br>Positional Accuracy: Positioned to an adjacent address or location         | A8NE (SE)                              | 489                          | 10      | 324263<br>189701 |
| 303    | <b>Points of Interest - Manufacturing and Production</b><br>Name: Islwyn Workshops<br>Location: Not Supplied<br>Category: Industrial Features<br>Class Code: Unspecified Works Or Factories<br>Positional Accuracy: Positioned to an adjacent address or location | A9NW (SE)                              | 496                          | 10      | 324277<br>189702 |
| 304    | <b>Points of Interest - Manufacturing and Production</b><br>Name: Tank<br>Location: NP11<br>Category: Industrial Features<br>Class Code: Tanks (Generic)<br>Positional Accuracy: Positioned to an adjacent address or location                                    | A14NW (E)                              | 383                          | 10      | 324338<br>190344 |
| 304    | <b>Points of Interest - Manufacturing and Production</b><br>Name: Works<br>Location: Not Supplied<br>Category: Industrial Features<br>Class Code: Unspecified Works Or Factories<br>Positional Accuracy: Positioned to an adjacent address or location            | A14NW (NE)                             | 384                          | 10      | 324329<br>190371 |
| 305    | <b>Points of Interest - Manufacturing and Production</b><br>Name: Works<br>Location: Not Supplied<br>Category: Industrial Features<br>Class Code: Unspecified Works Or Factories<br>Positional Accuracy: Positioned to an adjacent address or location            | A18SW (N)                              | 386                          | 10      | 323868<br>190648 |
| 306    | <b>Points of Interest - Manufacturing and Production</b><br>Name: Tank<br>Location: NP11<br>Category: Industrial Features<br>Class Code: Tanks (Generic)<br>Positional Accuracy: Positioned to an adjacent address or location                                    | A14SW (SE)                             | 418                          | 10      | 324353<br>189882 |
| 306    | <b>Points of Interest - Manufacturing and Production</b><br>Name: Tanks<br>Location: NP11<br>Category: Industrial Features<br>Class Code: Tanks (Generic)<br>Positional Accuracy: Positioned to an adjacent address or location                                   | A14SW (SE)                             | 446                          | 10      | 324382<br>189875 |
| 307    | <b>Points of Interest - Manufacturing and Production</b><br>Name: Tank<br>Location: NP11<br>Category: Industrial Features<br>Class Code: Tanks (Generic)<br>Positional Accuracy: Positioned to an adjacent address or location                                    | A14NW (E)                              | 456                          | 10      | 324431<br>190308 |
| 308    | <b>Points of Interest - Manufacturing and Production</b><br>Name: Tank<br>Location: NP11<br>Category: Industrial Features<br>Class Code: Tanks (Generic)<br>Positional Accuracy: Positioned to an adjacent address or location                                    | A18SW (NW)                             | 550                          | 10      | 323668<br>190745 |
| 309    | <b>Points of Interest - Manufacturing and Production</b><br>Name: Works<br>Location: Not Supplied<br>Category: Industrial Features<br>Class Code: Unspecified Works Or Factories<br>Positional Accuracy: Positioned to an adjacent address or location            | A14SE (E)                              | 603                          | 10      | 324613<br>190070 |
| 309    | <b>Points of Interest - Manufacturing and Production</b><br>Name: Works<br>Location: NP11<br>Category: Industrial Features<br>Class Code: Unspecified Works Or Factories<br>Positional Accuracy: Positioned to an adjacent address or location                    | A14SE (E)                              | 603                          | 10      | 324613<br>190070 |

| Map ID | Details  | Quadrant Reference (Compass Direction) | Estimated Distance From Site | Contact | NGR              |
|--------|--|--|------------------------------|---------|------------------|
| 310    | <b>Points of Interest - Manufacturing and Production</b><br>Name: Factory<br>Location: NP11<br>Category: Industrial Features<br>Class Code: Unspecified Works Or Factories<br>Positional Accuracy: Positioned to an adjacent address or location           | A14NE (E)                              | 625                          | 10      | 324611<br>190306 |
| 310    | <b>Points of Interest - Manufacturing and Production</b><br>Name: Factory<br>Location: NP11<br>Category: Industrial Features<br>Class Code: Unspecified Works Or Factories<br>Positional Accuracy: Positioned to an adjacent address or location           | A14NE (E)                              | 627                          | 10      | 324614<br>190304 |
| 311    | <b>Points of Interest - Manufacturing and Production</b><br>Name: Quarry (Disused)<br>Location: NP11<br>Category: Extractive Industries<br>Class Code: Unspecified Quarries Or Mines<br>Positional Accuracy: Positioned to an adjacent address or location | A7NE (SW)                              | 655                          | 10      | 323317<br>189825 |
| 311    | <b>Points of Interest - Manufacturing and Production</b><br>Name: Quarry (Disused)<br>Location: NP11<br>Category: Extractive Industries<br>Class Code: Unspecified Quarries Or Mines<br>Positional Accuracy: Positioned to address or location             | A7NE (SW)                              | 675                          | 10      | 323290<br>189830 |
| 312    | <b>Points of Interest - Manufacturing and Production</b><br>Name: Tank<br>Location: NP11<br>Category: Industrial Features<br>Class Code: Tanks (Generic)<br>Positional Accuracy: Positioned to an adjacent address or location                             | A7NE (SW)                              | 665                          | 10      | 323494<br>189616 |
| 313    | <b>Points of Interest - Manufacturing and Production</b><br>Name: Works<br>Location: Not Supplied<br>Category: Industrial Features<br>Class Code: Unspecified Works Or Factories<br>Positional Accuracy: Positioned to an adjacent address or location     | A9NW (SE)                              | 669                          | 10      | 324535<br>189706 |
| 313    | <b>Points of Interest - Manufacturing and Production</b><br>Name: Works<br>Location: NP11<br>Category: Industrial Features<br>Class Code: Unspecified Works Or Factories<br>Positional Accuracy: Positioned to an adjacent address or location             | A9NW (SE)                              | 674                          | 10      | 324542<br>189708 |
| 313    | <b>Points of Interest - Manufacturing and Production</b><br>Name: Tanks<br>Location: NP11<br>Category: Industrial Features<br>Class Code: Tanks (Generic)<br>Positional Accuracy: Positioned to an adjacent address or location                            | A9NW (SE)                              | 733                          | 10      | 324570<br>189648 |
| 313    | <b>Points of Interest - Manufacturing and Production</b><br>Name: Tank<br>Location: NP11<br>Category: Industrial Features<br>Class Code: Tanks (Generic)<br>Positional Accuracy: Positioned to address or location   | A9NW (SE)                              | 734                          | 10      | 324574<br>189652 |
| 313    | <b>Points of Interest - Manufacturing and Production</b><br>Name: Tank<br>Location: NP11<br>Category: Industrial Features<br>Class Code: Tanks (Generic)<br>Positional Accuracy: Positioned to address or location   | A9NW (SE)                              | 738                          | 10      | 324576<br>189648 |
| 314    | <b>Points of Interest - Manufacturing and Production</b><br>Name: Tank<br>Location: NP11<br>Category: Industrial Features<br>Class Code: Tanks (Generic)<br>Positional Accuracy: Positioned to an adjacent address or location                             | A9NE (SE)                              | 949                          | 10      | 324836<br>189652 |
| 314    | <b>Points of Interest - Manufacturing and Production</b><br>Name: Tank<br>Location: NP11<br>Category: Industrial Features<br>Class Code: Tanks (Generic)<br>Positional Accuracy: Positioned to an adjacent address or location                             | A9NE (SE)                              | 985                          | 10      | 324861<br>189624 |



| Map ID | Details   | Quadrant Reference (Compass Direction) | Estimated Distance From Site | Contact | NGR              |
|--------|---|--|------------------------------|---------|------------------|
| 315    | <b>Points of Interest - Public Infrastructure</b><br>Name: Gwent Constabulary<br>Location: Risca Police Station, Tredegar Street, Risca, Newport, NP11 6YA<br>Category: Central and Local Government<br>Class Code: Police Stations<br>Positional Accuracy: Positioned to address or location   | A13NE (N)                              | 35                           | 10      | 323950<br>190304 |
| 315    | <b>Points of Interest - Public Infrastructure</b><br>Name: Risca Police Station<br>Location: Risca Police Station, Tredegar Street, Risca, NP11 6YA<br>Category: Central and Local Government<br>Class Code: Police Stations<br>Positional Accuracy: Positioned to address or location  | A13NE (N)                              | 35                           | 10      | 323950<br>190304 |
| 315    | <b>Points of Interest - Public Infrastructure</b><br>Name: Risca Police Station<br>Location: Risca Police Station, Tredegar Street, Risca, Newport, NP11 6YA<br>Category: Central and Local Government<br>Class Code: Police Stations<br>Positional Accuracy: Positioned to address or location   | A13NE (N)                              | 35                           | 10      | 323950<br>190304 |
| 316    | <b>Points of Interest - Public Infrastructure</b><br>Name: Tesco Risca Extra<br>Location: Newport Road, Risca, Newport, NP11 6NP<br>Category: Road And Rail<br>Class Code: Petrol and Fuel Stations<br>Positional Accuracy: Positioned to address or location   | A13SW (S)                              | 68                           | 10      | 323917<br>190054 |
| 316    | <b>Points of Interest - Public Infrastructure</b><br>Name: Tesco Petrol Filling Station<br>Location: Petrol Filling Station Unit C1, Pontymister Industrial Estate, Pontymister, Risca, NP11 6NP<br>Category: Road And Rail<br>Class Code: Petrol and Fuel Stations<br>Positional Accuracy: Positioned to address or location               | A13SW (S)                              | 82                           | 10      | 323927<br>190040 |
| 317    | <b>Points of Interest - Public Infrastructure</b><br>Name: Dan Y Graig Cemetery<br>Location: NP11<br>Category: Infrastructure and Facilities<br>Class Code: Cemeteries and Crematoria<br>Positional Accuracy: Positioned to an adjacent address or location   | A13NW (W)                              | 228                          | 10      | 323641<br>190275 |
| 317    | <b>Points of Interest - Public Infrastructure</b><br>Name: Dan Y Graig Cemetery<br>Location: Not Supplied<br>Category: Infrastructure and Facilities<br>Class Code: Cemeteries and Crematoria<br>Positional Accuracy: Positioned to an adjacent address or location   | A13NW (W)                              | 229                          | 10      | 323641<br>190278 |
| 318    | <b>Points of Interest - Public Infrastructure</b><br>Name: Burial Ground<br>Location: Not Supplied<br>Category: Infrastructure and Facilities<br>Class Code: Cemeteries and Crematoria<br>Positional Accuracy: Positioned to an adjacent address or location  | A18SE (N)                              | 386                          | 10      | 324036<br>190645 |
| 318    | <b>Points of Interest - Public Infrastructure</b><br>Name: Burial Ground<br>Location: NP11<br>Category: Infrastructure and Facilities<br>Class Code: Cemeteries and Crematoria<br>Positional Accuracy: Positioned to an adjacent address or location  | A18SE (N)                              | 386                          | 10      | 324036<br>190645 |
| 319    | <b>Points of Interest - Public Infrastructure</b><br>Name: Nag Recycling<br>Location: Unit 4, Pontymister Industrial Estate, Risca, Newport, NP11 6NP<br>Category: Infrastructure and Facilities<br>Class Code: Recycling Centres<br>Positional Accuracy: Positioned to address or location   | A8NE (SE)                              | 411                          | 10      | 324193<br>189750 |
| 319    | <b>Points of Interest - Public Infrastructure</b><br>Name: Nag Recycling<br>Location: Unit 4-5, Pontymister Industrial Estate, Risca, Newport, NP11 6NP<br>Category: Infrastructure and Facilities<br>Class Code: Recycling Centres<br>Positional Accuracy: Positioned to address or location   | A8NE (SE)                              | 418                          | 10      | 324197<br>189745 |
| 320    | <b>Points of Interest - Public Infrastructure</b><br>Name: Risca and Pontymister Station<br>Location: Risca And Pontymister (Gorsaf Rhisga A Pont Y Meistr), NP11<br>Category: Public Transport, Stations and Infrastructure<br>Class Code: Railway Stations, Junctions and Halts<br>Positional Accuracy: Positioned to address or location | A14NW (E)                              | 461                          | 10      | 324459<br>190243 |

| Map ID | Details  | Quadrant Reference (Compass Direction) | Estimated Distance From Site | Contact | NGR              |
|--------|--|--|------------------------------|---------|------------------|
| 320    | <b>Points of Interest - Public Infrastructure</b><br>Name: Risca & Pontymister Rail Station<br>Location: Risca And Pontymister (Gorsaf Rhisga A Pont Y Meistr), NP11<br>Category: Public Transport, Stations and Infrastructure<br>Class Code: Railway Stations, Junctions and Halts<br>Positional Accuracy: Positioned to address or location | A14NW (E)                              | 461                          | 10      | 324459<br>190243 |
| 321    | <b>Points of Interest - Public Infrastructure</b><br>Name: Commercial Street Service Station<br>Location: 153 Commercial Street, Risca, Newport, NP11 6EE<br>Category: Road And Rail<br>Class Code: Petrol and Fuel Stations<br>Positional Accuracy: Positioned to address or location   | A14SW (SE)                             | 465                          | 10      | 324421<br>189903 |
| 321    | <b>Points of Interest - Public Infrastructure</b><br>Name: Commercial Street Sstn<br>Location: 153 Commercial Street, Risca, Newport, NP11 6EE<br>Category: Road And Rail<br>Class Code: Petrol and Fuel Stations<br>Positional Accuracy: Positioned to address or location  | A14SW (SE)                             | 465                          | 10      | 324421<br>189903 |
| 321    | <b>Points of Interest - Public Infrastructure</b><br>Name: Commercial Street Service Station<br>Location: 153 Commercial Street, Risca, Newport, NP11 6EE<br>Category: Road And Rail<br>Class Code: Petrol and Fuel Stations<br>Positional Accuracy: Positioned to address or location   | A14SW (SE)                             | 465                          | 10      | 324421<br>189903 |
| 321    | <b>Points of Interest - Public Infrastructure</b><br>Name: Texaco<br>Location: 153 Commercial Street, Pontymister, Risca, NP11 6EE<br>Category: Road And Rail<br>Class Code: Petrol and Fuel Stations<br>Positional Accuracy: Positioned to address or location  | A14SW (SE)                             | 468                          | 10      | 324424<br>189902 |
| 321    | <b>Points of Interest - Public Infrastructure</b><br>Name: Texaco<br>Location: 153 Commercial Street, Pontymister, Risca, NP11 6EE<br>Category: Road And Rail<br>Class Code: Petrol and Fuel Stations<br>Positional Accuracy: Positioned to address or location  | A14SW (SE)                             | 468                          | 10      | 324424<br>189902 |
| 322    | <b>Points of Interest - Public Infrastructure</b><br>Name: Refuse Tip<br>Location: NP11<br>Category: Infrastructure and Facilities<br>Class Code: Refuse Disposal Facilities<br>Positional Accuracy: Positioned to an adjacent address or location   | A17SE (NW)                             | 694                          | 10      | 323504<br>190809 |
| 323    | <b>Points of Interest - Recreational and Environmental</b><br>Name: Playground<br>Location: Not Supplied<br>Category: Recreational<br>Class Code: Playgrounds<br>Positional Accuracy: Positioned to an adjacent address or location  | A13NW (N)                              | 192                          | 10      | 323916<br>190460 |
| 323    | <b>Points of Interest - Recreational and Environmental</b><br>Name: Playground<br>Location: Park Road, NP11<br>Category: Recreational<br>Class Code: Playgrounds<br>Positional Accuracy: Positioned to an adjacent address or location   | A13NW (N)                              | 192                          | 10      | 323916<br>190460 |
| 324    | <b>Points of Interest - Recreational and Environmental</b><br>Name: Playground<br>Location: Not Supplied<br>Category: Recreational<br>Class Code: Playgrounds<br>Positional Accuracy: Positioned to an adjacent address or location  | A14NW (E)                              | 496                          | 10      | 324455<br>190349 |
| 324    | <b>Points of Interest - Recreational and Environmental</b><br>Name: Playground<br>Location: Nr Wood View Crescent, NP11<br>Category: Recreational<br>Class Code: Playgrounds<br>Positional Accuracy: Positioned to an adjacent address or location   | A14NW (E)                              | 496                          | 10      | 324455<br>190350 |
| 325    | <b>Points of Interest - Recreational and Environmental</b><br>Name: Playground<br>Location: Not Supplied<br>Category: Recreational<br>Class Code: Playgrounds<br>Positional Accuracy: Positioned to an adjacent address or location  | A18SW (NW)                             | 627                          | 10      | 323632<br>190813 |

| Map ID | Details  | Quadrant Reference (Compass Direction) | Estimated Distance From Site | Contact | NGR              |
|--------|--|--|------------------------------|---------|------------------|
| 325    | <b>Points of Interest - Recreational and Environmental</b><br>Name: Playground<br>Location: Ebbw Street, NP11<br>Category: Recreational<br>Class Code: Playgrounds<br>Positional Accuracy: Positioned to an adjacent address or location         | A18SW (NW)                             | 627                          | 10      | 323632<br>190813 |
| 326    | <b>Points of Interest - Recreational and Environmental</b><br>Name: Playground<br>Location: Not Supplied<br>Category: Recreational<br>Class Code: Playgrounds<br>Positional Accuracy: Positioned to an adjacent address or location              | A19SW (NE)                             | 660                          | 10      | 324273<br>190842 |
| 327    | <b>Points of Interest - Recreational and Environmental</b><br>Name: Playground<br>Location: Not Supplied<br>Category: Recreational<br>Class Code: Playgrounds<br>Positional Accuracy: Positioned to an adjacent address or location              | A14NW (NE)                             | 681                          | 10      | 324592<br>190509 |
| 327    | <b>Points of Interest - Recreational and Environmental</b><br>Name: Playground<br>Location: Thistle Way, NP11<br>Category: Recreational<br>Class Code: Playgrounds<br>Positional Accuracy: Positioned to address or location                     | A14NW (NE)                             | 685                          | 10      | 324598<br>190507 |
| 327    | <b>Points of Interest - Recreational and Environmental</b><br>Name: Playground<br>Location: Thistle Way, NP11<br>Category: Recreational<br>Class Code: Playgrounds<br>Positional Accuracy: Positioned to address or location                     | A14NW (NE)                             | 695                          | 10      | 324604<br>190516 |
| 327    | <b>Points of Interest - Recreational and Environmental</b><br>Name: Playground<br>Location: Not Supplied<br>Category: Recreational<br>Class Code: Playgrounds<br>Positional Accuracy: Positioned to an adjacent address or location              | A14NW (NE)                             | 698                          | 10      | 324608<br>190516 |
| 328    | <b>Points of Interest - Recreational and Environmental</b><br>Name: Playground<br>Location: Not Supplied<br>Category: Recreational<br>Class Code: Playgrounds<br>Positional Accuracy: Positioned to an adjacent address or location              | A14SE (E)                              | 706                          | 10      | 324708<br>190002 |
| 328    | <b>Points of Interest - Recreational and Environmental</b><br>Name: Playground<br>Location: Nr Springfield Road, NP11<br>Category: Recreational<br>Class Code: Playgrounds<br>Positional Accuracy: Positioned to an adjacent address or location | A14SE (E)                              | 711                          | 10      | 324708<br>189976 |
| 329    | <b>Points of Interest - Recreational and Environmental</b><br>Name: Playground<br>Location: Trinity Court, NP11<br>Category: Recreational<br>Class Code: Playgrounds<br>Positional Accuracy: Positioned to address or location                   | A18NW (N)                              | 735                          | 10      | 323827<br>190995 |
| 329    | <b>Points of Interest - Recreational and Environmental</b><br>Name: Playground<br>Location: Navigation Road, NP11<br>Category: Recreational<br>Class Code: Playgrounds<br>Positional Accuracy: Positioned to address or location                 | A18NW (N)                              | 736                          | 10      | 323828<br>190996 |
| 329    | <b>Points of Interest - Recreational and Environmental</b><br>Name: Playground<br>Location: Not Supplied<br>Category: Recreational<br>Class Code: Playgrounds<br>Positional Accuracy: Positioned to an adjacent address or location              | A18NW (N)                              | 740                          | 10      | 323839<br>191002 |
| 330    | <b>Points of Interest - Recreational and Environmental</b><br>Name: Play Area<br>Location: NP11<br>Category: Recreational<br>Class Code: Playgrounds<br>Positional Accuracy: Positioned to an adjacent address or location                       | A9NE (SE)                              | 859                          | 10      | 324791<br>189761 |

| Map ID | Details   | Quadrant Reference (Compass Direction) | Estimated Distance From Site | Contact | NGR              |
|--------|---|--|------------------------------|---------|------------------|
| 331    | <b>Points of Interest - Recreational and Environmental</b><br>Name: Playground<br>Location: NP11<br>Category: Recreational<br>Class Code: Playgrounds<br>Positional Accuracy: Positioned to an adjacent address or location         | A19SE (NE)                             | 886                          | 10      | 324671<br>190778 |
| 331    | <b>Points of Interest - Recreational and Environmental</b><br>Name: Playground<br>Location: NP11<br>Category: Recreational<br>Class Code: Playgrounds<br>Positional Accuracy: Positioned to an adjacent address or location         | A19SE (NE)                             | 894                          | 10      | 324655<br>190813 |
| 331    | <b>Points of Interest - Recreational and Environmental</b><br>Name: Playground<br>Location: Not Supplied<br>Category: Recreational<br>Class Code: Playgrounds<br>Positional Accuracy: Positioned to an adjacent address or location | A19SE (NE)                             | 897                          | 10      | 324655<br>190817 |
| 331    | <b>Points of Interest - Recreational and Environmental</b><br>Name: Playground<br>Location: Holly Road, NP11<br>Category: Recreational<br>Class Code: Playgrounds<br>Positional Accuracy: Positioned to address or location         | A19SE (NE)                             | 899                          | 10      | 324659<br>190816 |
| 332    | <b>Points of Interest - Recreational and Environmental</b><br>Name: Playground<br>Location: Not Supplied<br>Category: Recreational<br>Class Code: Playgrounds<br>Positional Accuracy: Positioned to an adjacent address or location | A18NE (N)                              | 898                          | 10      | 324128<br>191149 |
| 332    | <b>Points of Interest - Recreational and Environmental</b><br>Name: Playground<br>Location: Nr Fernlea, NP11<br>Category: Recreational<br>Class Code: Playgrounds<br>Positional Accuracy: Positioned to address or location         | A18NE (N)                              | 907                          | 10      | 324115<br>191161 |

| Map ID | Details   | Quadrant Reference (Compass Direction) | Estimated Distance From Site | Contact | NGR              |
|--------|---|--|------------------------------|---------|------------------|
| 333    | <b>Ancient Woodland</b><br>Name: Not Supplied<br>Reference: 18241<br>Area(m <sup>2</sup> ): 2635.19<br>Type: Ancient and Semi-Natural Woodland          | A12NE (W)                              | 394                          | 2       | 323490<br>190347 |
| 334    | <b>Ancient Woodland</b><br>Name: Not Supplied<br>Reference: 16003<br>Area(m <sup>2</sup> ): 13747.8<br>Type: Ancient and Semi-Natural Woodland          | A8NE (SE)                              | 466                          | 2       | 324180<br>189684 |
| 335    | <b>Ancient Woodland</b><br>Name: Not Supplied<br>Reference: 15804<br>Area(m <sup>2</sup> ): 50580.87<br>Type: Ancient and Semi-Natural Woodland         | A12SE (SW)                             | 467                          | 2       | 323450<br>189964 |
| 336    | <b>Ancient Woodland</b><br>Name: Not Supplied<br>Reference: 18242<br>Area(m <sup>2</sup> ): 1240.03<br>Type: Ancient and Semi-Natural Woodland          | A17SE (NW)                             | 514                          | 2       | 323466<br>190535 |
| 337    | <b>Ancient Woodland</b><br>Name: Not Supplied<br>Reference: 8787<br>Area(m <sup>2</sup> ): 23469.12<br>Type: Ancient and Semi-Natural Woodland          | A12NE (NW)                             | 521                          | 2       | 323446<br>190522 |
| 338    | <b>Ancient Woodland</b><br>Name: Not Supplied<br>Reference: 8786<br>Area(m <sup>2</sup> ): 17287.73<br>Type: Ancient and Semi-Natural Woodland          | A12NE (W)                              | 566                          | 2       | 323296<br>190281 |
| 339    | <b>Ancient Woodland</b><br>Name: Not Supplied<br>Reference: 18243<br>Area(m <sup>2</sup> ): 15635.15<br>Type: Ancient and Semi-Natural Woodland         | A12NE (W)                              | 573                          | 2       | 323291<br>190299 |
| 340    | <b>Ancient Woodland</b><br>Name: Not Supplied<br>Reference: 50047<br>Area(m <sup>2</sup> ): 13764.83<br>Type: Ancient Woodland Site of Unknown Category | A17SE (NW)                             | 654                          | 2       | 323341<br>190602 |
| 341    | <b>Ancient Woodland</b><br>Name: Not Supplied<br>Reference: 16000<br>Area(m <sup>2</sup> ): 24203.18<br>Type: Ancient and Semi-Natural Woodland         | A9NW (SE)                              | 804                          | 2       | 324577<br>189552 |
| 342    | <b>Ancient Woodland</b><br>Name: Not Supplied<br>Reference: 39585<br>Area(m <sup>2</sup> ): 317132.96<br>Type: Plantation on Ancient Woodland           | A17SW (NW)                             | 843                          | 2       | 323121<br>190613 |
| 343    | <b>Ancient Woodland</b><br>Name: Not Supplied<br>Reference: 15803<br>Area(m <sup>2</sup> ): 11598.63<br>Type: Ancient and Semi-Natural Woodland         | A7SE (SW)                              | 850                          | 2       | 323414<br>189444 |
| 344    | <b>Ancient Woodland</b><br>Name: Not Supplied<br>Reference: 7945<br>Area(m <sup>2</sup> ): 29442.13<br>Type: Ancient and Semi-Natural Woodland          | A17SW (NW)                             | 880                          | 2       | 323074<br>190603 |
| 345    | <b>Ancient Woodland</b><br>Name: Not Supplied<br>Reference: 15801<br>Area(m <sup>2</sup> ): 3931.08<br>Type: Ancient and Semi-Natural Woodland          | A9SW (SE)                              | 917                          | 2       | 324392<br>189285 |
| 346    | <b>Ancient Woodland</b><br>Name: Not Supplied<br>Reference: 8434<br>Area(m <sup>2</sup> ): 8304.53<br>Type: Ancient and Semi-Natural Woodland           | A9SW (SE)                              | 919                          | 2       | 324396<br>189284 |

| Map ID | Details   | Quadrant Reference (Compass Direction) | Estimated Distance From Site | Contact | NGR              |
|--------|---|--|------------------------------|---------|------------------|
| 347    | <b>Ancient Woodland</b><br>Name: Not Supplied<br>Reference: 18254<br>Area(m <sup>2</sup> ): 42578.51<br>Type: Ancient and Semi-Natural Woodland   | A18NE (N)                              | 930                          | 2       | 324217<br>191160 |
| 348    | <b>Ancient Woodland</b><br>Name: Not Supplied<br>Reference: 15999<br>Area(m <sup>2</sup> ): 13846.43<br>Type: Ancient and Semi-Natural Woodland   | A9SW (SE)                              | 934                          | 2       | 324564<br>189369 |
| 349    | <b>Ancient Woodland</b><br>Name: Not Supplied<br>Reference: 16007<br>Area(m <sup>2</sup> ): 33227.43<br>Type: Ancient and Semi-Natural Woodland   | A15SW (E)                              | 942                          | 2       | 324955<br>190149 |
| 350    | <b>Ancient Woodland</b><br>Name: Not Supplied<br>Reference: 16006<br>Area(m <sup>2</sup> ): 14419.3<br>Type: Ancient and Semi-Natural Woodland  | A15SW (E)                              | 943                          | 2       | 324956<br>190116 |
| 351    | <b>Ancient Woodland</b><br>Name: Not Supplied<br>Reference: 8434<br>Area(m <sup>2</sup> ): 3265.19<br>Type: Ancient and Semi-Natural Woodland   | A9SW (SE)                              | 947                          | 2       | 324576<br>189362 |
| 352    | <b>Ancient Woodland</b><br>Name: Not Supplied<br>Reference: 7945<br>Area(m <sup>2</sup> ): 3389.18<br>Type: Ancient and Semi-Natural Woodland   | A17SW (NW)                             | 993                          | 2       | 323109<br>190854 |
| 353    | <b>Ancient Woodland</b><br>Name: Not Supplied<br>Reference: 41468<br>Area(m <sup>2</sup> ): 124.82<br>Type: Plantation on Ancient Woodland  | A9SW (SE)                              | 999                          | 2       | 324524<br>189263 |
| 354    | <b>Sites of Special Scientific Interest</b><br>Name: Dan Y Graig Quarry, Risca<br>Multiple Areas: N<br>Total Area (m2): 6002.2<br>Source: Natural Resources Wales<br>Reference: 87633wee<br>Designation Details: Geological<br>Designation Date: 25th January 1994<br>Date Type: Notified | A17SE (NW)                             | 708                          | 2       | 323275<br>190604 |

| Agency & Hydrological  | Version   | Update Cycle   |
|--|---|--|
| <b>Contaminated Land Register Entries and Notices</b><br>Newport City Council - Public Protection and Environmental Services<br>Cardiff Council - Pollution Control Division<br>Natural Resources Wales<br>Torfaen County Borough Council - Department for the Environmental<br>Caerphilly County Borough Council - Environmental Health Department                                    | January 2015<br>January 2020<br>November 2023<br>October 2017<br>September 2017 | Annual Rolling Update<br>Annual Rolling Update<br>Annually<br>Annual Rolling Update<br>Annual Rolling Update       |
| <b>Discharge Consents</b><br>Environment Agency - Welsh Region<br>Natural Resources Wales  | August 2014<br>November 2024  | Quarterly<br>Quarterly   |
| <b>Enforcement and Prohibition Notices</b><br>Environment Agency - Welsh Region  | March 2013  |  |
| <b>Integrated Pollution Controls</b><br>Environment Agency - Welsh Region  | January 2009  |  |
| <b>Integrated Pollution Prevention And Control</b><br>Environment Agency - Welsh Region<br>Natural Resources Wales   | July 2024<br>November 2024  | Quarterly<br>Quarterly   |
| <b>Local Authority Integrated Pollution Prevention And Control</b><br>Torfaen County Borough Council - Department for the Environmental<br>Newport City Council - Public Protection and Environmental Services<br>Cardiff Council - Pollution Control Division<br>Caerphilly County Borough Council - Environmental Health Department  | December 2015<br>December 2020<br>March 2016<br>September 2014                  | Variable<br>Variable<br>Variable<br>Variable   |
| <b>Local Authority Pollution Prevention and Controls</b><br>Monmouthshire Council - Environmental Health Department<br>Newport City Council - Public Protection and Environmental Services<br>Cardiff Council - Pollution Control Division<br>Torfaen County Borough Council - Department for the Environmental<br>Caerphilly County Borough Council - Environmental Health Department | December 2020<br>December 2020<br>March 2016<br>November 2015<br>September 2014 | Annual Rolling Update<br>Annual Rolling Update<br>Annual Rolling Update<br>Annual Rolling Update<br>Not Applicable |
| <b>Local Authority Pollution Prevention and Control Enforcements</b><br>Torfaen County Borough Council - Department for the Environmental<br>Newport City Council - Public Protection and Environmental Services<br>Cardiff Council - Pollution Control Division<br>Caerphilly County Borough Council - Environmental Health Department  | December 2015<br>June 2014<br>March 2016<br>September 2014                      | Variable<br>Variable<br>Variable<br>Variable   |
| <b>Nearest Surface Water Feature</b><br>Ordnance Survey  | October 2024  |  |
| <b>Pollution Incidents to Controlled Waters</b><br>Environment Agency - Welsh Region   | December 1998   |  |
| <b>Historical Prosecutions</b><br>Environment Agency, Welsh Region<br>Natural Resources Wales  | March 2013<br>March 2013  | Not Applicable<br>Not Applicable   |
| <b>Registered Radioactive Substances</b><br>Natural Resources Wales<br>Environment Agency - Welsh Region   | January 2015<br>June 2016   |  |
| <b>Substantiated Pollution Incident Register</b><br>Environment Agency Wales - South East Area<br>Natural Resources Wales  | January 2021<br>November 2024   | Quarterly<br>Quarterly   |
| <b>Water Abstractions</b><br>Natural Resources Wales<br>Environment Agency - Welsh Region  | December 2024<br>October 2024   | Quarterly<br>Quarterly   |
| <b>Water Industry Act Referrals</b><br>Environment Agency - Welsh Region<br>Natural Resources Wales  | October 2017<br>October 2022  |  |
| <b>Groundwater Vulnerability Map</b><br>Natural Resources Wales  | June 2018   | As notified  |

| Agency & Hydrological   | Version        | Update Cycle          |
|---|----------------|-----------------------|
| <b>Bedrock Aquifer Designations</b><br>Natural Resources Wales  | January 2018   | As notified           |
| <b>Superficial Aquifer Designations</b><br>Natural Resources Wales  | January 2018   | As notified           |
| <b>Source Protection Zones</b><br>Natural Resources Wales   | July 2022      | Annual Rolling Update |
| <b>Extreme Flooding from Rivers or Sea without Defences</b><br>Natural Resources Wales                                | September 2020 |                       |
| <b>Flooding from Rivers or Sea without Defences</b><br>Natural Resources Wales  | September 2020 |                       |
| <b>Areas Benefiting from Flood Defences</b><br>Natural Resources Wales  | November 2019  | Quarterly             |
| <b>Flood Water Storage Areas</b><br>Natural Resources Wales   | August 2019    | Quarterly             |
| <b>Flood Defences</b><br>Natural Resources Wales  | November 2019  |                       |
| <b>OS Water Network Lines</b><br>Ordnance Survey  | October 2024   | Quarterly             |
| <b>Surface Water 1 in 30 year Flood Extent</b><br>Natural Resources Wales   | May 2018       | Annually              |
| <b>Surface Water 1 in 100 year Flood Extent</b><br>Natural Resources Wales  | May 2018       | Annually              |
| <b>Surface Water 1 in 1000 year Flood Extent</b><br>Natural Resources Wales   | May 2018       | Annually              |
| <b>Surface Water Suitability</b><br>Natural Resources Wales   | February 2016  | Annually              |
| <b>BGS Groundwater Flooding Susceptibility</b><br>British Geological Survey - National Geoscience Information Service | May 2013       | As notified           |
| <b>Water Framework Directive - Catchment</b><br>Natural Resources Wales   | July 2024      | Annually              |
| <b>Water Framework Directive - Groundwater</b><br>Natural Resources Wales   | July 2024      | Annually              |
| <b>Water Framework Directive - Surface Waters</b><br>Natural Resources Wales  | November 2024  | Annually              |






| Waste  | Version  | Update Cycle   |
|--|--|--|
| <b>BGS Recorded Landfill Sites</b><br>British Geological Survey - National Geoscience Information Service  | November 2002  | As notified  |
| <b>Historical Landfill Sites</b><br>Natural Resources Wales  | March 2023   | As notified  |
| <b>Integrated Pollution Control Registered Waste Sites</b><br>Environment Agency - Welsh Region  | January 2009   | Not Applicable   |
| <b>Licensed Waste Management Facilities (Landfill Boundaries)</b><br>Natural Resources Wales<br>Environment Agency Wales - South East Area   | August 2024<br>January 2023                                      | Quarterly<br>Quarterly   |
| <b>Licensed Waste Management Facilities (Locations)</b><br>Environment Agency Wales - South East Area<br>Natural Resources Wales   | July 2024<br>November 2024                                       | Quarterly<br>Quarterly   |
| <b>Local Authority Landfill Coverage</b><br>Caerphilly County Borough Council - Environmental Health Department<br>Cardiff Council<br>Newport City Council<br>Torfaen County Borough Council - Department for the Environmental                            | February 2003<br>February 2003<br>February 2003<br>February 2003 | Not Applicable<br>Not Applicable<br>Not Applicable<br>Not Applicable |
| <b>Local Authority Recorded Landfill Sites</b><br>Caerphilly County Borough Council - Environmental Health Department<br>Cardiff Council<br>Newport City Council<br>Torfaen County Borough Council - Department for the Environmental                      | October 2018<br>October 2018<br>October 2018<br>October 2018     |  |
| <b>Potentially Infilled Land (Non-Water)</b><br>Landmark Information Group Limited   | December 1999  |  |
| <b>Potentially Infilled Land (Water)</b><br>Landmark Information Group Limited   | December 1999  |  |
| <b>Registered Landfill Sites</b><br>Environment Agency Wales - South East Area   | March 2006   | Not Applicable   |
| <b>Registered Waste Transfer Sites</b><br>Environment Agency Wales - South East Area   | April 2018   |  |
| <b>Registered Waste Treatment or Disposal Sites</b><br>Environment Agency Wales - South East Area  | June 2015  |  |
| Hazardous Substances   | Version  | Update Cycle   |
| <b>Control of Major Accident Hazards Sites (COMAH)</b><br>Health and Safety Executive  | September 2024   | Bi-Annually  |
| <b>Explosive Sites</b><br>Health and Safety Executive  | March 2017   |  |
| <b>Notification of Installations Handling Hazardous Substances (NIHHS)</b><br>Health and Safety Executive  | August 2001  |  |
| <b>Planning Hazardous Substance Enforcements</b><br>Caerphilly County Borough Council - Planning Department<br>Cardiff Council - Regulatory Services<br>Torfaen County Borough Council - Planning Department<br>Newport City Council - Planning Department | January 2023<br>July 2023<br>June 2023<br>October 2015           | Variable<br>Variable<br>Variable<br>Variable                         |
| <b>Planning Hazardous Substance Consents</b><br>Torfaen County Borough Council - Planning Department<br>Caerphilly County Borough Council - Planning Department<br>Cardiff Council - Regulatory Services<br>Newport City Council - Planning Department     | February 2016<br>January 2023<br>October 2015<br>October 2015    | Variable<br>Variable<br>Variable<br>Variable                         |

| Geological   | Version                      | Update Cycle          |
|--|------------------------------|-----------------------|
| <b>BGS 1:625,000 Solid Geology</b><br>British Geological Survey - National Geoscience Information Service  | January 2009                 | As notified           |
| <b>BGS Estimated Soil Chemistry</b><br>British Geological Survey - National Geoscience Information Service   | December 2015                | As notified           |
| <b>BGS Recorded Mineral Sites</b><br>British Geological Survey - National Geoscience Information Service   | March 2024                   | Bi-Annually           |
| <b>CBSCB Compensation District</b><br>Cheshire Brine Subsidence Compensation Board (CBSCB)<br>Cheshire Brine Subsidence Compensation Board (CBSCB) | August 2011<br>November 2020 | As notified           |
| <b>Coal Mining Affected Areas</b><br>The Coal Authority - Property Searches  | February 2023                | Annual Rolling Update |
| <b>Mining Instability</b><br>Ove Arup & Partners   | June 1998                    | Not Applicable        |
| <b>Non Coal Mining Areas of Great Britain</b><br>British Geological Survey - National Geoscience Information Service                               | May 2015                     | Not Applicable        |
| <b>Potential for Collapsible Ground Stability Hazards</b><br>British Geological Survey - National Geoscience Information Service                   | April 2020                   | As notified           |
| <b>Potential for Compressible Ground Stability Hazards</b><br>British Geological Survey - National Geoscience Information Service                  | January 2019                 | As notified           |
| <b>Potential for Ground Dissolution Stability Hazards</b><br>British Geological Survey - National Geoscience Information Service                   | January 2019                 | As notified           |
| <b>Potential for Landslide Ground Stability Hazards</b><br>British Geological Survey - National Geoscience Information Service                     | January 2019                 | As notified           |
| <b>Potential for Running Sand Ground Stability Hazards</b><br>British Geological Survey - National Geoscience Information Service                  | January 2019                 | As notified           |
| <b>Potential for Shrinking or Swelling Clay Ground Stability Hazards</b><br>British Geological Survey - National Geoscience Information Service    | January 2019                 | As notified           |
| <b>Radon Potential - Radon Affected Areas</b><br>British Geological Survey - National Geoscience Information Service                               | November 2024                | Annually              |
| <b>Radon Potential - Radon Protection Measures</b><br>British Geological Survey - National Geoscience Information Service                          | November 2024                | Annually              |
| Industrial Land Use  | Version                      | Update Cycle          |
| <b>Contemporary Trade Directory Entries</b><br>Thomson Directories   | September 2024               | Quarterly             |
| <b>Fuel Station Entries</b><br>Catalist Ltd - Experian   | February 2024                | Quarterly             |
| <b>Points of Interest - Commercial Services</b><br>PointX  | December 2024                | Quarterly             |
| <b>Points of Interest - Education and Health</b><br>PointX   | December 2024                | Quarterly             |
| <b>Points of Interest - Manufacturing and Production</b><br>PointX   | December 2024                | Quarterly             |
| <b>Points of Interest - Public Infrastructure</b><br>PointX  | December 2024                | Quarterly             |
| <b>Points of Interest - Recreational and Environmental</b><br>PointX   | December 2024                | Quarterly             |
| <b>Underground Electrical Cables</b><br>National Grid  | January 2024                 |                       |

| Sensitive Land Use   | Version  | Update Cycle   |
|--|--|--|
| <b>Ancient Woodland</b><br>Natural Resources Wales   | October 2024   | Bi-Annually  |
| <b>Areas of Adopted Green Belt</b><br>Caerphilly County Borough Council<br>Cardiff Council<br>Newport City Council<br>Torfaen County Borough Council   | July 2024<br>July 2024<br>July 2024<br>July 2024         | Quarterly<br>Quarterly<br>Quarterly<br>Quarterly         |
| <b>Areas of Unadopted Green Belt</b><br>Caerphilly County Borough Council<br>Cardiff Council<br>Newport City Council<br>Torfaen County Borough Council | July 2024<br>July 2024<br>July 2024<br>July 2024         | Quarterly<br>Quarterly<br>Quarterly<br>Quarterly         |
| <b>Areas of Outstanding Natural Beauty</b><br>Natural Resources Wales  | November 2024  | Bi-Annually  |
| <b>Environmentally Sensitive Areas</b><br>The National Assembly for Wales - GI Services (Department of Planning & Countryside)                         | January 2017   |  |
| <b>Forest Parks</b><br>Forestry Commission   | May 2023   | Not Applicable   |
| <b>Local Nature Reserves</b><br>Caerphilly County Borough Council<br>Cardiff Council<br>Newport City Council<br>Torfaen County Borough Council         | August 2024<br>August 2024<br>August 2024<br>August 2024 | Bi-Annually<br>Bi-Annually<br>Bi-Annually<br>Bi-Annually |
| <b>Marine Nature Reserves</b><br>Natural Resources Wales   | August 2024  | Bi-Annually  |
| <b>National Nature Reserves</b><br>Natural Resources Wales   | August 2024  | Bi-Annually  |
| <b>National Parks</b><br>Natural Resources Wales   | September 2024   | Annually   |
| <b>Nitrate Vulnerable Zones</b><br>The National Assembly for Wales - GI Services (Department of Planning & Countryside)<br>Natural Resources Wales     | April 2016<br>November 2024                              | Bi-Annually  |
| <b>Ramsar Sites</b><br>Natural Resources Wales   | August 2024  | Bi-Annually  |
| <b>Sites of Special Scientific Interest</b><br>Natural Resources Wales   | October 2023   | Bi-Annually  |
| <b>Special Areas of Conservation</b><br>Natural Resources Wales  | October 2024   | Bi-Annually  |
| <b>Special Protection Areas</b><br>Natural Resources Wales   | November 2024  | Bi-Annually  |

A selection of organisations who provide data within this report

| Data Supplier                          | Data Supplier Logo   |
|--|--|
| Ordnance Survey                        |   |
| Environment Agency                     |   |
| Scottish Environment Protection Agency |   |
| The Coal Authority                     |   |
| British Geological Survey              |  <b>British Geological Survey</b><br><small>NATURAL ENVIRONMENT RESEARCH COUNCIL</small>          |
| Centre for Ecology and Hydrology       |  <b>Centre for Ecology &amp; Hydrology</b><br><small>NATURAL ENVIRONMENT RESEARCH COUNCIL</small> |
| Natural Resources Wales                |    |
| Scottish Natural Heritage              |   |
| Natural England                        |   |
| Public Health England                  |   |
| Ove Arup                               |   |
| Stantec UK Ltd                         |   |

| Contact | Name and Address   | Contact Details   |
|---------|--|---|
| 1       | <b>British Geological Survey - Enquiry Service</b><br>British Geological Survey, Environmental Science Centre, Keyworth, Nottingham, Nottinghamshire, NG12 5GG | Telephone: 0115 936 3143<br>Fax: 0115 936 3276<br>Email: enquiries@bgs.ac.uk<br>Website: www.bgs.ac.uk                    |
| 2       | <b>Natural Resources Wales</b><br>Ty Cambria, 29 Newport Road, Cardiff, CF24 0TP   | Telephone: 0300 065 3000<br>Email: enquiries@naturalresourceswales.gov.uk   |
| 3       | <b>Environment Agency - National Customer Contact Centre (NCCC)</b><br>PO Box 544, Templeborough, Rotherham, S60 1BY   | Telephone: 03708 506 506<br>Email: enquiries@environment-agency.gov.uk  |
| 4       | <b>Caerphilly County Borough Council - Environmental Health Department</b><br>Pontllanfraith, Blackwood, NP12 2YW  | Telephone: 01443 815588<br>Fax: 01443 864307<br>Website: www.caerphilly.gov.uk  |
| 5       | <b>Monmouthshire Council - Environmental Health Department</b><br>Environmental Services Department, County Hall, The Rhadyr, Usk, Gwent, NP15 1GA             | Telephone: 01633 644644<br>Fax: 01633 644666<br>Website: www.monmouthshire.gov.uk   |
| 6       | <b>Ordnance Survey</b><br>Adanac Drive, Southampton, Hampshire, SO16 0AS   | Telephone: 03456 05 05 05<br>Email: customerservices@ordnancesurvey.co.uk<br>Website: www.ordnancesurvey.co.uk            |
| 7       | <b>Newport City Council</b><br>Civic Centre, Newport, South Wales, NP9 4UR   | Telephone: 01633 656656<br>Fax: 01633 244721<br>Website: www.newport.gov.uk   |
| 8       | <b>The Coal Authority - Property Searches</b><br>200 Lichfield Lane, Mansfield, Nottinghamshire, NG18 4RG  | Telephone: 0345 762 6848<br>Fax: 01623 637 338<br>Email: groundstability@coal.gov.uk<br>Website: www2.groundstability.com |
| 9       | <b>Stantec UK Ltd</b><br>Caversham Bridge House, Waterman Place, Reading, RG1 8DN  | Telephone: 0118 950 0761<br>Email: pba.reading@stantec.com<br>Website: www.stantec.com                                    |
| 10      | <b>PointX</b><br>5-6 Abbey Court, Eagle Way, Sowton, Exeter, Devon, EX2 7HY  | Website: www.pointx.co.uk   |
| -       | <b>Public Health England - Radon Survey, Centre for Radiation, Chemical and Environmental Hazards</b><br>Chilton, Didcot, Oxfordshire, OX11 0RQ                | Telephone: 01235 822622<br>Fax: 01235 833891<br>Email: radon@phe.gov.uk<br>Website: www.ukradon.org                       |
| -       | <b>Landmark Information Group Limited</b><br>Landmark Information Group, Imperium, Imperial Way, Reading, Berkshire, RG2 0TD                                   | Telephone: 0330 036 6618<br>Fax: 0844 844 9951<br>Email: helpdesk@landmark.co.uk<br>Website: www.landmark.co.uk           |

Please note that the Environment Agency / Natural Resources Wales / SEPA have a charging policy in place for enquiries.



# APPENDIX D

## Coal Authority Consultants Coal Mining Report

---




The Coal  
Authority

# Consultants Coal Mining Report

Lidl  
1 Commercial Street  
Pontymister  
Risca  
Caerphilly County Borough  
NP11 6AW

Date of enquiry: 2 January 2025  
Date enquiry received: 2 January 2025  
Issue date: 2 January 2025

Our reference: 51003470868001  
Your reference: 1357



# Consultants Coal Mining Report

This report is based on and limited to the records held by the Coal Authority at the time the report was produced.

## Client name

Remada Ltd

## Enquiry address





Lidl  
1 Commercial Street  
Pontymister  
Risca  
Caerphilly County Borough  
NP11 6AW

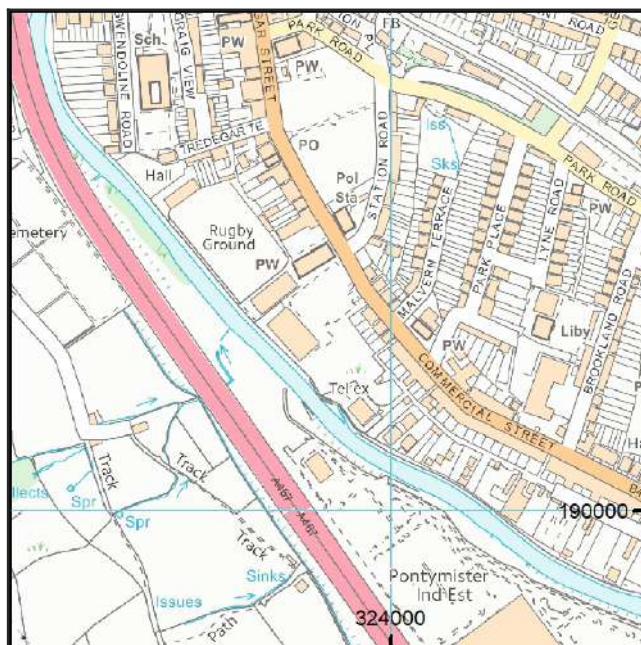
## How to contact us

0345 762 6848 (UK)  
+44 (0)1623 637 000 (International)


200 Lichfield Lane  
Mansfield  
Nottinghamshire  
NG18 4RG

[www.groundstability.com](http://www.groundstability.com)

 @coalauthority  
 /company/the-coal-authority  
 /thecoalauthority  
 /thecoalauthority



Approximate position of property



Reproduced by permission of Ordnance Survey on behalf of HMSO. © Crown copyright and database right 2018. All rights reserved.

Ordnance Survey Licence number: AC0000820577



# Section 1 – Mining activity and geology

## **Past underground mining**

No past mining recorded.

## **Probable unrecorded shallow workings**

None.

## **Spine roadways at shallow depth**

No spine roadway recorded at shallow depth.

## **Mine entries**

None recorded within 100 metres of the enquiry boundary.

## **Abandoned mine plan catalogue numbers**

None available.

## **Outcrops**

No outcrops recorded.

## **Geological faults, fissures and breaklines**

No faults, fissures or breaklines recorded.

## **Opencast mines**

None recorded within 500 metres of the enquiry boundary.

## **Coal Authority managed tips**

None recorded within 500 metres of the enquiry boundary.

## Section 2 – Investigative or remedial activity

Please refer to the 'Summary of findings' map (on separate sheet) for details of any activity within the area of the site boundary.

### Site investigations

None recorded within 50 metres of the enquiry boundary.

### Remediated sites

None recorded within 50 metres of the enquiry boundary.

### Coal mining subsidence

The Coal Authority has not received a damage notice or claim for the subject property, or any property within 50 metres of the enquiry boundary, since 31 October 1994.

There is no current Stop Notice delaying the start of remedial works or repairs to the property.

The Coal Authority is not aware of any request having been made to carry out preventive works before coal is worked under section 33 of the Coal Mining Subsidence Act 1991.

### Mine gas

None recorded within 500 metres of the enquiry boundary.

### Mine water treatment schemes

None recorded within 500 metres of the enquiry boundary.

## Section 3 – Licensing and future mining activity

### Future underground mining

None recorded.

### Coal mining licensing

None recorded within 200 metres of the enquiry boundary.

### Court orders

None recorded.

### Section 46 notices

No notices have been given, under section 46 of the Coal Mining Subsidence Act 1991, stating that the land is at risk of subsidence.

### Withdrawal of support notices

The property is not in an area where a notice to withdraw support has been given.

The property is not in an area where a notice has been given under section 41 of the Coal Industry Act 1994, cancelling the entitlement to withdraw support.

### Payments to owners of former copyhold land

The property is not in an area where a relevant notice has been published under the Coal Industry Act 1975/Coal Industry Act 1994.

## Section 4 – Further information

Based on the responses in this report, no further information has been highlighted.

### Future development

If development proposals are being considered, technical advice relating to both the investigation of coal and former coal mines and their treatment should be obtained before beginning work on site. All proposals should apply specialist engineering practice required for former mining areas. No development should be undertaken that intersects, disturbs or interferes with any coal or coal mines without first obtaining the permission of the Coal Authority.

**MINE GAS:** Please note, if there are no recorded instances of mine gas within 500m of the enquiry boundary, this does not mean that mine gas is not present within the vicinity. The Coal Authority Mine Gas data is limited to only those sites where a Mine Gas incident has been recorded. Developers should be aware that the investigation of coal seams, mine workings or mine entries may have the potential to generate and/or displace underground gases. Associated risks both to the development site and any neighbouring land or properties should be fully considered when undertaking any ground works. The need for effective measures to prevent gases migrating onto any land or into any properties, either during investigation or remediation work, or after development must also be assessed and properly addressed. In these instances, the Coal Authority recommends that a more detailed Gas Risk Assessment is undertaken by a competent assessor.

## Section 5 – Data definitions

The datasets used in this report have limitations and assumptions within their results. For more guidance on the data and the results specific to the enquiry boundary, please **call us on 0345 762 6848** or **email us at [groundstability@coal.gov.uk](mailto:groundstability@coal.gov.uk)**.

### Past underground coal mining

Details of all recorded underground mining relative to the enquiry boundary. Only past underground workings where the enquiry boundary is within 0.7 times the depth of the workings (zone of likely physical influence) allowing for seam inclination, will be included.

### Probable unrecorded shallow workings

Areas where the Coal Authority believes there to be unrecorded coal workings that exist at or close to the surface (less than 30 metres deep).

### Spine roadways at shallow depth

Connecting roadways either, working to working, or, surface to working, both in-seam and cross measures that exist at or close to the surface (less than 30 metres deep), either within or within 10 metres of the enquiry boundary.

### Mine entries

Details of any shaft or adit either within, or within 100 metres of the enquiry boundary including approximate location, brief treatment details where known, the mineral worked from the mine entry and conveyance details where the mine entry has previously been sold by the Authority or its predecessors British Coal or the National Coal Board.

### Abandoned mine plan catalogue numbers

Plan numbers extracted from the abandoned mines catalogue containing details of coal and other mineral abandonment plans deposited via the Mines Inspectorate in accordance with the Coal Mines Regulation Act and Metalliferous Mines Regulation Act 1872. A maximum of 9 plan extents that intersect with the enquiry boundary will be included. This does not infer that the workings and/or mine entries shown on the abandonment plan will be relevant to the site/property boundary.

### Outcrops

Details of seam outcrops will be included where the enquiry boundary intersects with a conjectured or actual seam outcrop location (derived by either the British Geological Survey or the Coal Authority) or intersects with a defined 50 metres buffer on the coal (dip) side of the outcrop. An indication of whether the Coal Authority believes the seam to be of sufficient thickness and/or quality to have been worked will also be included.

### Geological faults, fissures and breaklines

Geological disturbances or fractures in the bedrock. Surface fault lines (British Geological Survey derived data) and fissures and breaklines (Coal Authority derived data) intersecting with the enquiry boundary will be included. In some circumstances faults, fissures or breaklines have been known to contribute to surface subsidence damage as a consequence of underground coal mining.

### **Opencast mines**

Opencast coal sites from which coal has been removed in the past by opencast (surface) methods and where the enquiry boundary is within 500 metres of either the licence area, site boundary, excavation area (high wall) or coaling area.

### **Coal Authority managed tips**

Locations of disused colliery tip sites owned and managed by the Coal Authority, located within 500 metres of the enquiry boundary.

### **Site investigations**

Details of site investigations within 50 metres of the enquiry boundary where the Coal Authority has received information relating to coal mining risk investigation and/or remediation by third parties.

### **Remediated sites**

Sites where the Coal Authority has undertaken remedial works either within or within 50 metres of the enquiry boundary following report of a hazard relating to coal mining under the Coal Authority's Emergency Surface Hazard Call Out procedures.

### **Coal mining subsidence**

Details of alleged coal mining subsidence claims made since 31 October 1994 either within or within 50 metres of the enquiry boundary. Where the claim relates to the enquiry boundary confirmation of whether the claim was accepted, rejected or whether liability is still being determined will be given. Where the claim has been discharged, whether this was by repair, payment of compensation or a combination of both, the value of the claim, where known, will also be given.

Details of any current 'Stop Notice' deferring remedial works or repairs affecting the property/site, and if so the date of the notice.

Details of any request made to execute preventative works before coal is worked under section 33 of the Coal Mining Subsidence Act 1991. If yes, whether any person withheld consent or failed to comply with any request to execute preventative works.

### **Mine gas**

Reports of alleged mine gas emissions received by the Coal Authority, either within or within 500 metres of the enquiry boundary that subsequently required investigation and action by the Coal Authority to mitigate the effects of the mine gas emission. Please note, if there are no recorded instances of mine gas reported, this does not mean that mine gas is not present within the vicinity. The Coal Authority Mine Gas data is limited to only those sites where a Mine Gas incident has been recorded.

### **Mine water treatment schemes**

Locations where the Coal Authority has constructed or operates assets that remove pollutants from mine water prior to the treated mine water being discharged into the receiving water body.

These schemes are part of the UK's strategy to meet the requirements of the Water Framework Directive. Schemes fall into 2 basic categories: Remedial – mitigating the impact of existing pollution or Preventative – preventing a future pollution incident.

Mine water treatment schemes generally consist of one or more primary settlement lagoons and one or more reed beds for secondary treatment. A small number are more specialised process treatment plants.

### **Future underground mining**

Details of all planned underground mining relative to the enquiry boundary. Only those future workings where the enquiry boundary is within 0.7 times the depth of the workings (zone of likely physical influence) allowing for seam inclination will be included.

### **Coal mining licensing**

Details of all licenses issued by the Coal Authority either within or within 200 metres of the enquiry boundary in relation to the under taking of surface coal mining, underground coal mining or underground coal gasification.

### **Court orders**

Orders in respect of the working of coal under the Mines (Working Facilities and Support) Acts of 1923 and 1966 or any statutory modification or amendment thereof.

### **Section 46 notices**

Notice of proposals relating to underground coal mining operations that have been given under section 46 of the Coal Mining Subsidence Act 1991.

### **Withdrawal of support notices**


Published notices of entitlement to withdraw support and the date of the notice. Details of any revocation notice withdrawing the entitlement to withdraw support given under Section 41 of the Coal Industry Act 1994.

### **Payment to owners of former copyhold land**

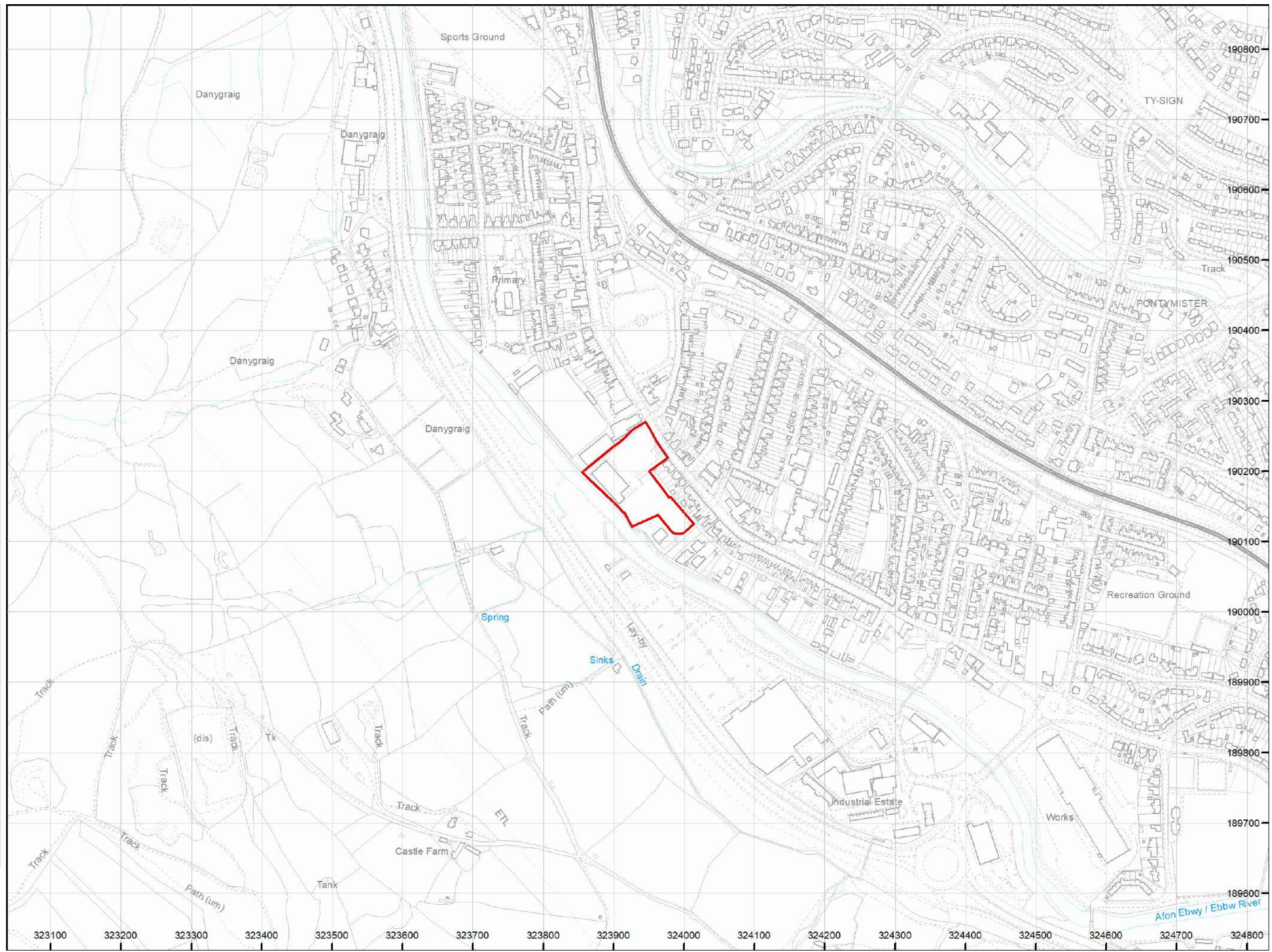
Relevant notices which may affect the property and any subsequent notice of retained interests in coal and coal mines, acceptance or rejection notices and whether any compensation has been paid to a claimant.

The map highlights any specific surface or subsurface features within or near to the boundary of the site.

**Key**

Approximate position of the enquiry boundary shown 

**How to contact us**  
0345 762 6848 (UK)  
+44 (0)1623 637 000 (International)  
[www.groundstability.com](http://www.groundstability.com)







# APPENDIX E

## Zetica UXO Risk Mapping

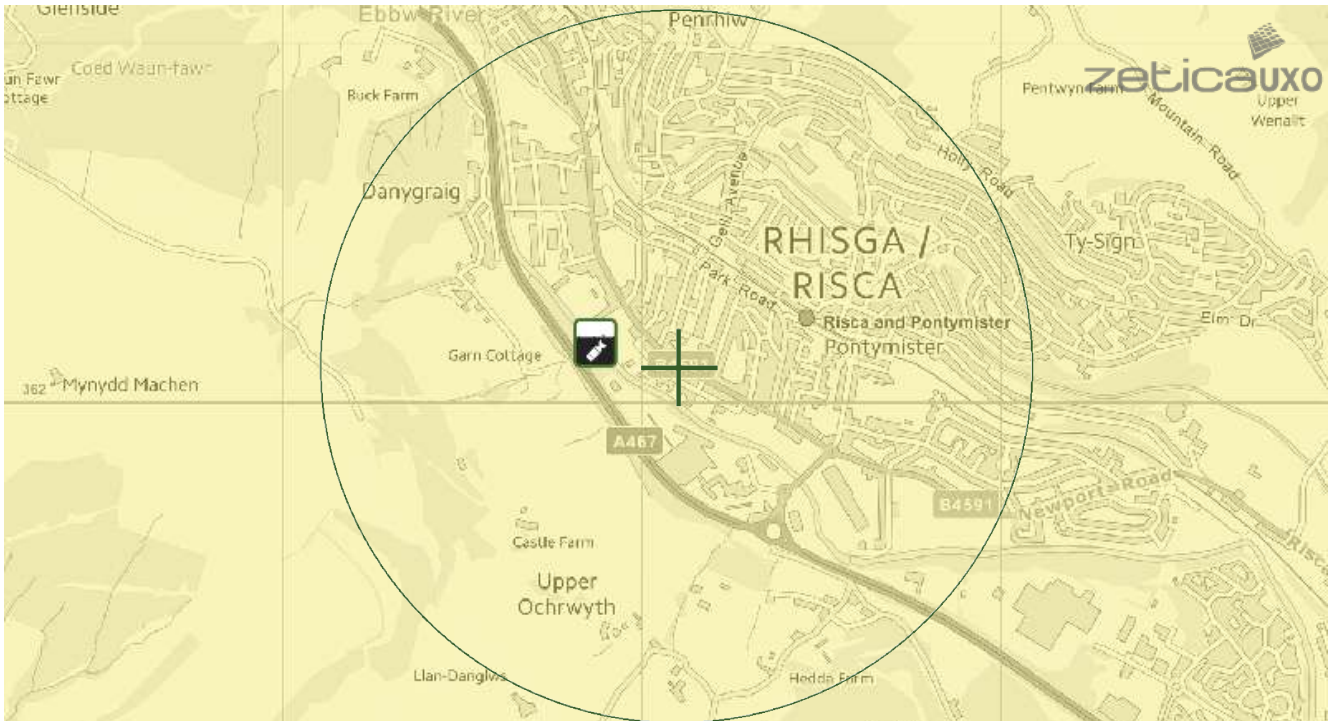
---

# UNEXPLODED BOMB RISK MAP



## SITE LOCATION

Location: NP11 6AW,  
Map Centre: 324066,190107



This map principally indicates a hazard from Unexploded Bombs (UXB) due to WWII bombardment. Other sources of Unexploded Ordnance (UXO) may be present. It should be noted that this map does not represent UXO risk and should not be reported as such when reproduced.

## LEGEND

- **High:** Areas indicated as having a bombing density of 50 bombs per 1000acre or higher.
- **Moderate:** Areas indicated as having a bombing density of 15 to 49 bombs per 1000acre.
- **Low:** Areas indicated as having 15 bombs per 1000acre or less.

- |                  |                      |                          |              |
|------------------|----------------------|--------------------------|--------------|
| <b>Military</b>  | <b>Industry</b>      | <b>UXO find</b>          | <b>Other</b> |
| <b>Transport</b> | <b>Docks</b>         | <b>Luftwaffe targets</b> |              |
| <b>Utilities</b> | <b>Bombing decoy</b> | <b>Airfields</b>         |              |

### How to use your Unexploded Bomb (UXB) risk map?

This map indicates the potential for UXBs to be present because of World War Two (WWII) bombing. It can be incorporated into a technical report, such as a Phase 1 Desk Study, or similar document as an indication of the potential for UXO encounter on a Site. Other sources of UXO may also be indicated, although note that these are not comprehensive and more detailed research is required to confirm their presence.

### What if my Site is in a moderate or high density area?

We typically recommend that a detailed UXO desk study and risk assessment is undertaken for sites in an area with a moderate or high bombing density. Additionally, if your site is in close proximity to a strategic target, military establishment, airfield or bombing decoy, then [additional detailed research](#) is recommended.

### If my site is in a low risk area, do I need to do anything?

If both the map and other research confirm that there is a low potential for UXO to be present on your site, then, subject to your own comfort and risk tolerance, works can proceed with no special precautions.

If you are unsure whether other sources of UXO may be present, you can request one of our [pre-desk study assessments \(PDSA\)](#) by emailing a site boundary and location to [pdsa@zetica.com](mailto:pdsa@zetica.com).

**You should never plan site work or undertake a risk assessment using these maps alone. More detail is required, to include an assessment of the likelihood of a source of UXO hazard from other military activity not reflected on these maps.**

### If I have any questions, who do I contact?

tel: [+44 \(0\) 1993 886682](tel:+4401993886682) email: [uxo@zetica.com](mailto:uxo@zetica.com) web: [www.zeticauxo.com](http://www.zeticauxo.com)

The information in this UXB risk map is derived from a range of sources and should be used with the [accompanying notes on our website](#).

Zetica cannot guarantee the accuracy or completeness of the information or data used and cannot accept any liability for any use of the maps. These maps can be used as part of a technical report or similar publication, subject to acknowledgement. The copyright remains with Zetica Ltd.

