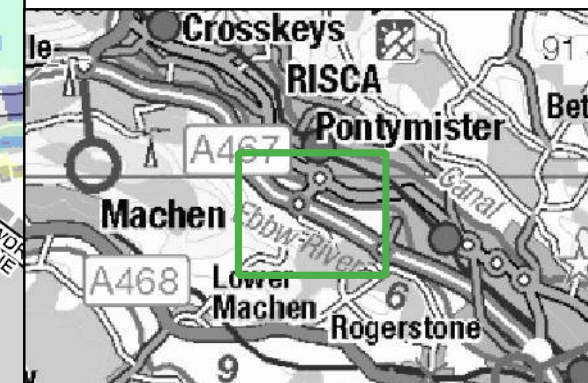
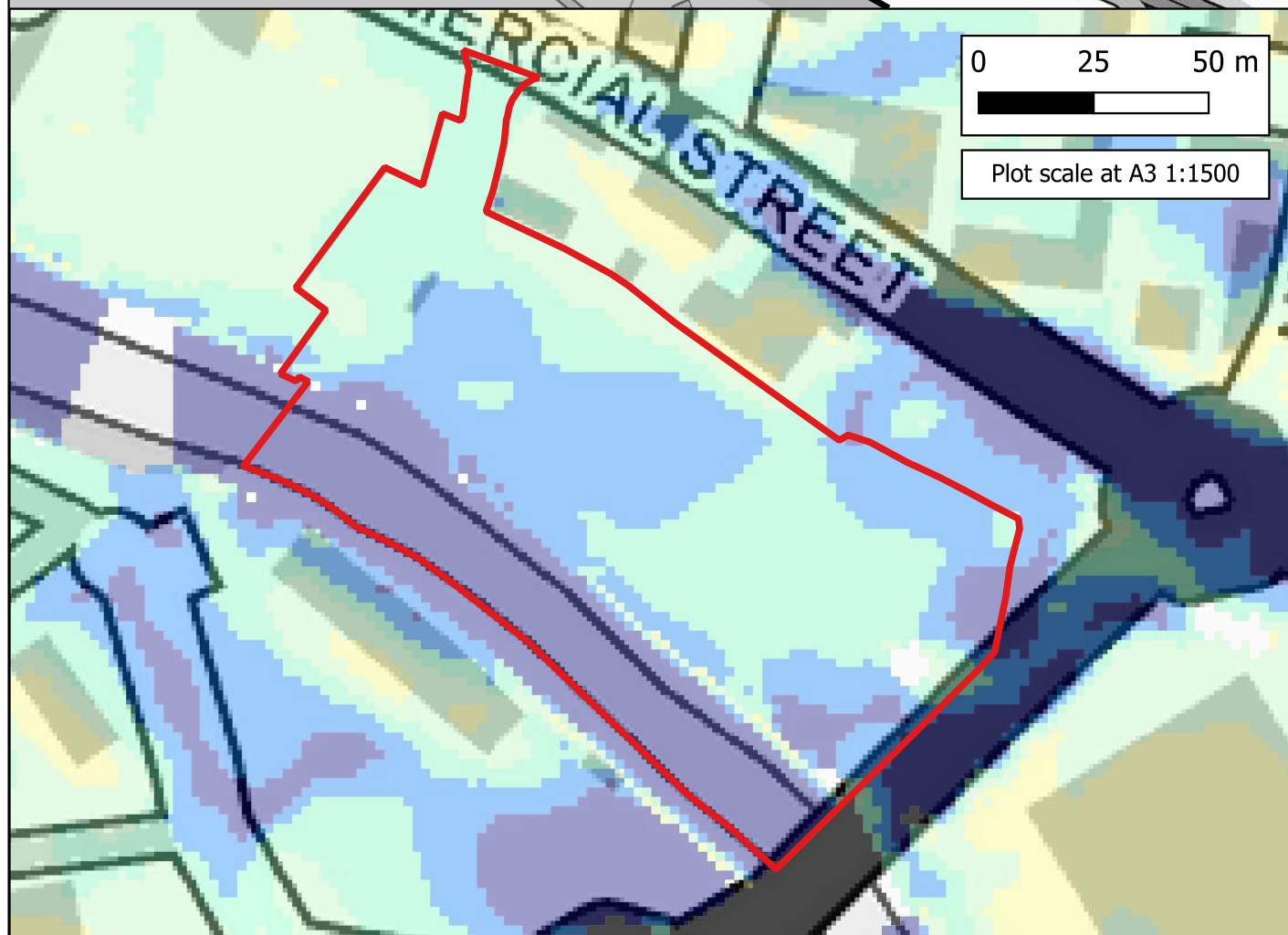


Notes:
1) All dimensions are in metres and all levels in metres above Ordnance Datum unless stated otherwise.

LEGEND

- Site Boundary
- Maximum Flood Velocity (m/s)
- 0.0 - 0.3
- 0.3 - 0.6
- 0.6 - 0.9
- 0.9 - 1.2
- > 1.2



CLIENT:




www.waterco.co.uk

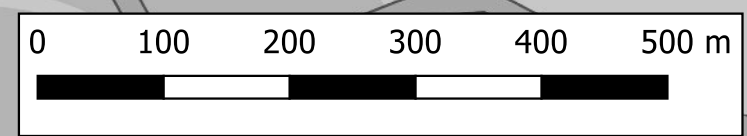
SCHEME:
Land at Pontymister, Risca

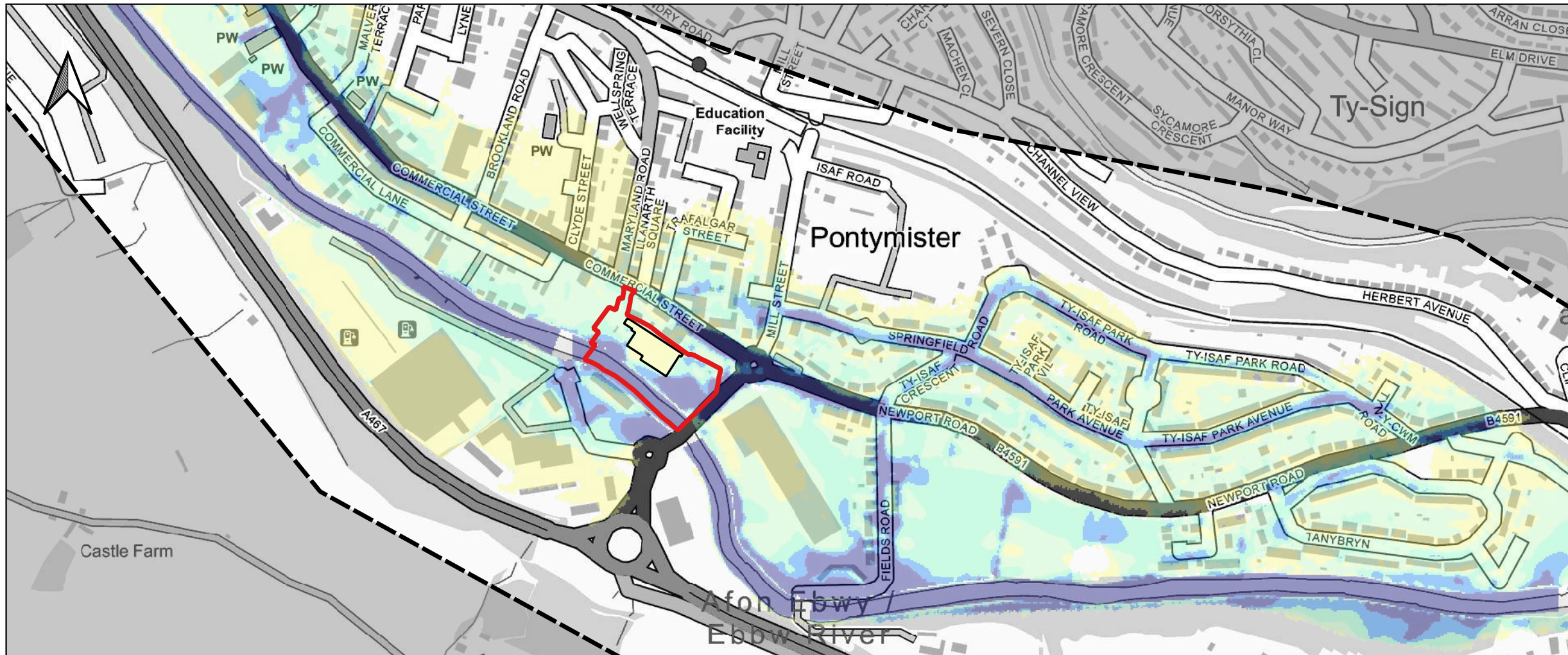
PLOT TITLE: Maximum Flood Velocity
0.1% AEP Plus 25% Climate Change Fluvial Event
Existing Scenario (EXG)
Defended Scenario
Normal Conditions

PLOT STATUS: FINAL DATE: 26-11-2024

DRAWN: MH	CHECKED: AA	APPROVED: LS	PLOT SCALE AT A3: 1:6000
-----------	-------------	--------------	--------------------------

PLOT NAME: 15679_EBBW_Q1000CC25_DEF_EXG_NC_023_V_Max	REVISION: -
--	-------------





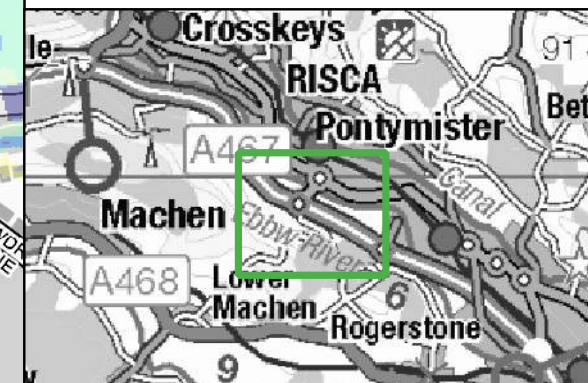
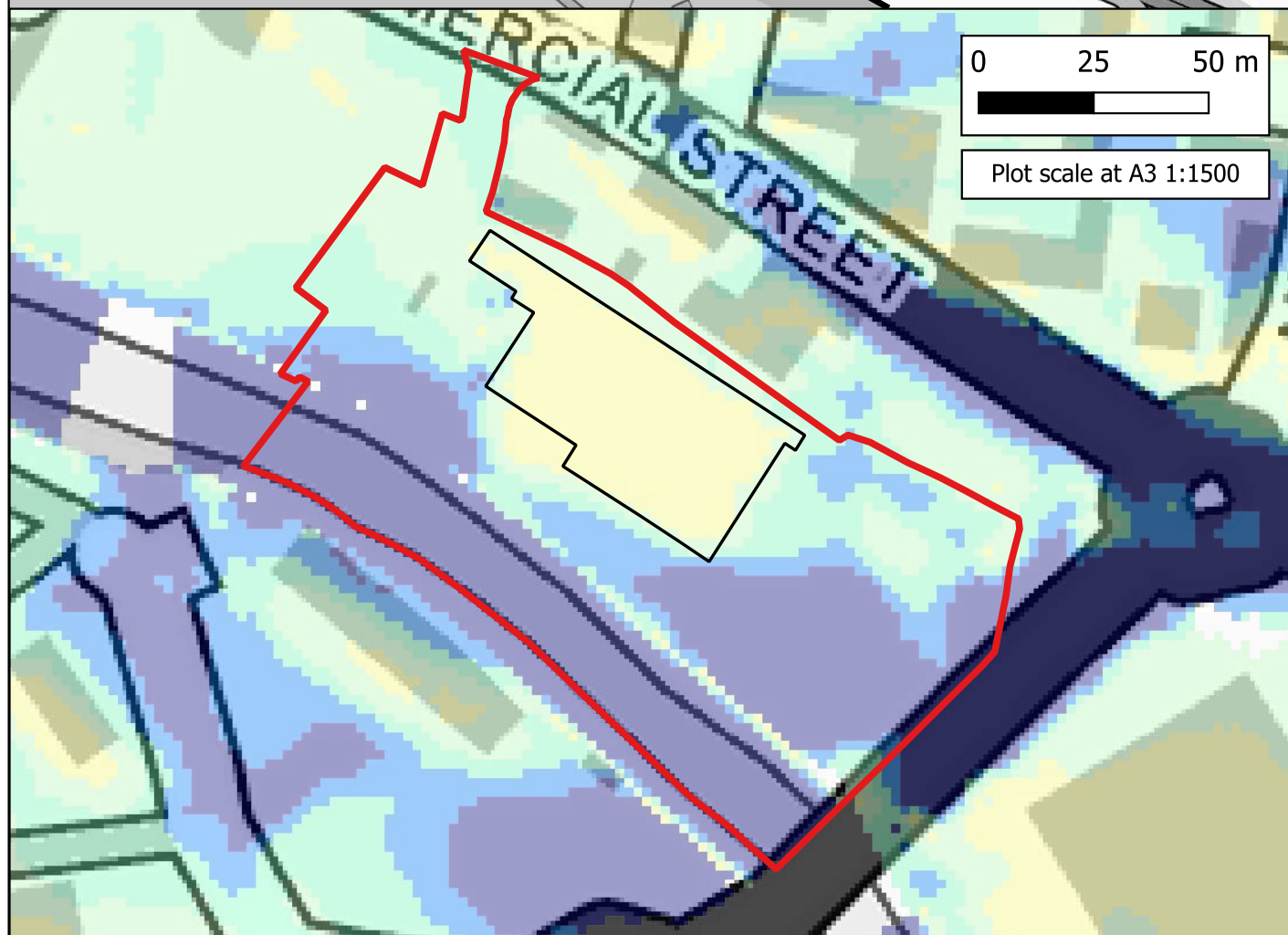
Notes:
 1) All dimensions are in metres and all levels in metres above Ordnance Datum unless stated otherwise.

LEGEND

- Site Boundary
- Proposed Store

Maximum Flood Velocity (m/s)

- 0.0 - 0.3
- 0.3 - 0.6
- 0.6 - 0.9
- 0.9 - 1.2
- > 1.2



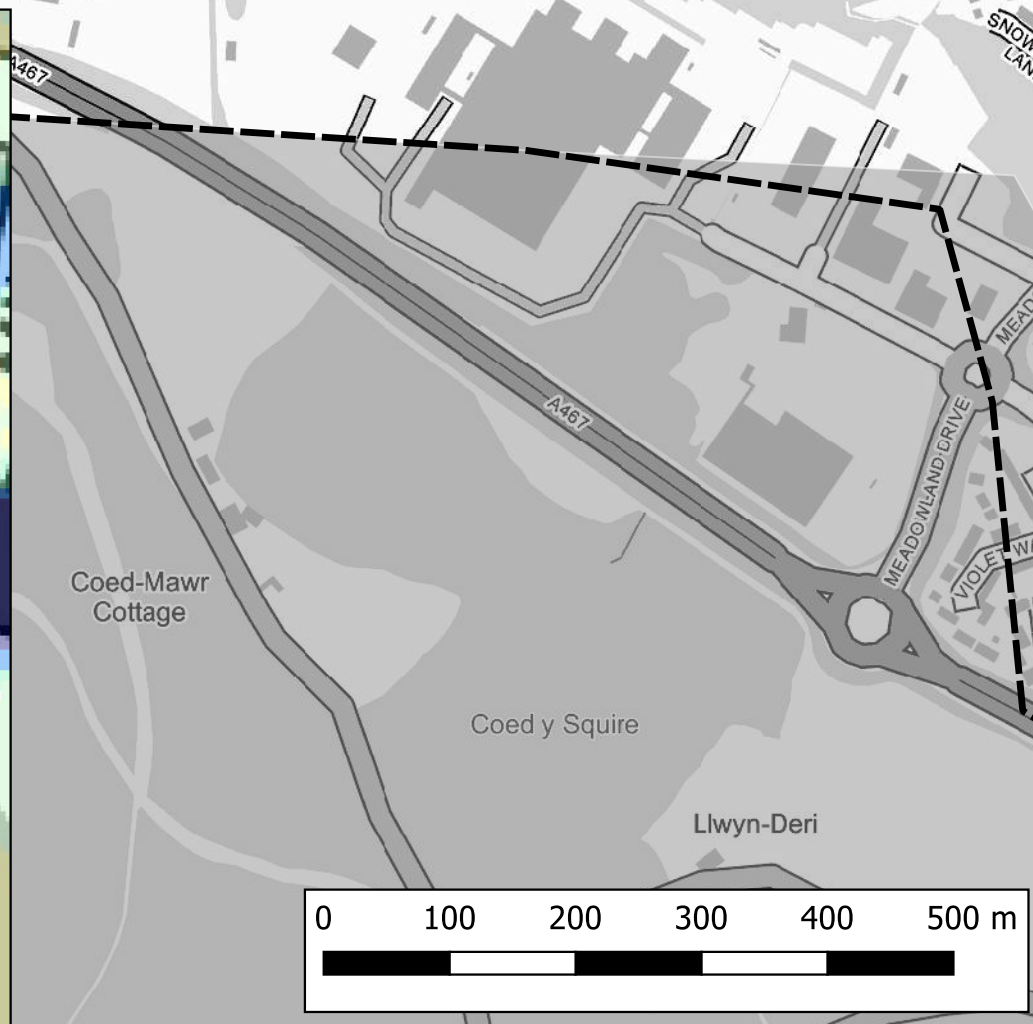
SCHEME:
Land at Pontymister, Risca

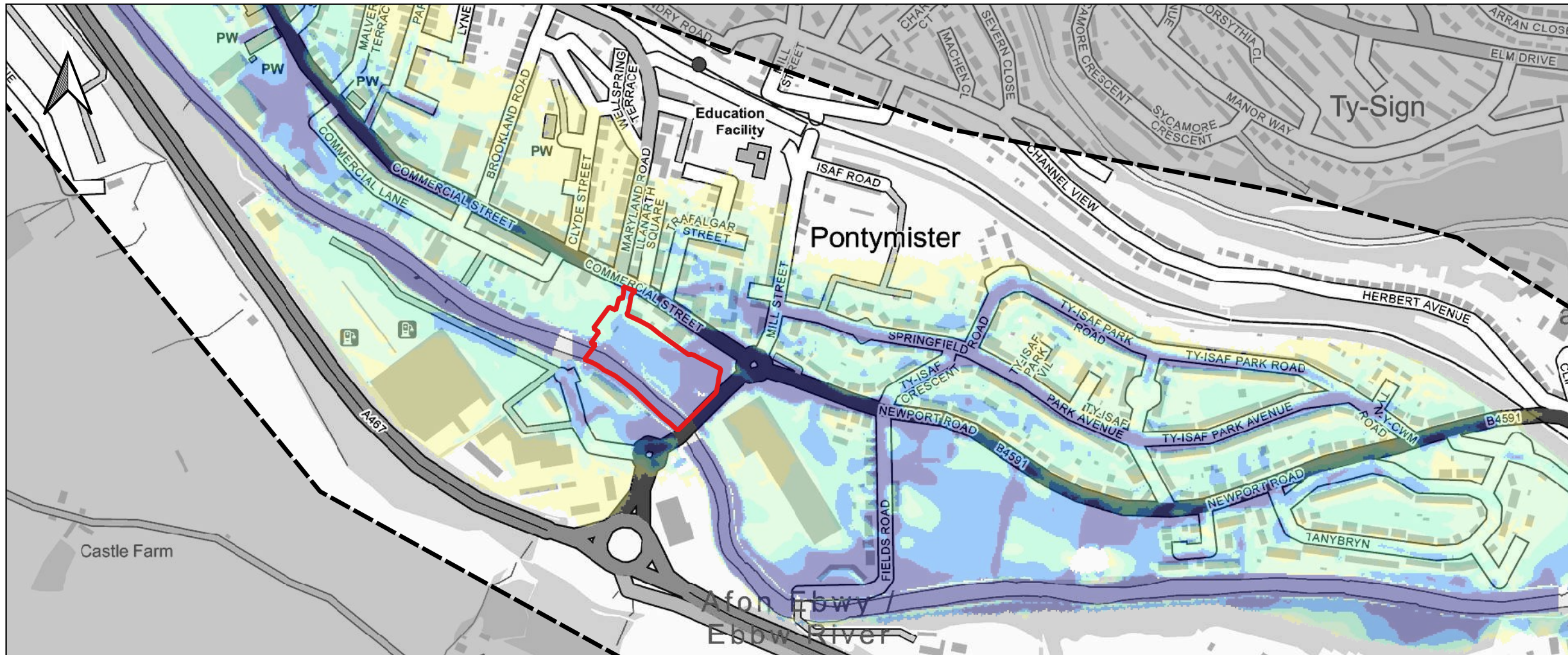
PLOT TITLE: Maximum Flood Velocity
 0.1% AEP Plus 25% Climate Change Fluvial Event
 Proposed Development Scenario (DEV)
 Defended Scenario
 Normal Conditions

PLOT STATUS: FINAL DATE: 26-11-2024

DRAWN: MH	CHECKED: AA	APPROVED: LS	PLOT SCALE AT A3: 1:6000
-----------	-------------	--------------	--------------------------

PLOT NAME: 15679_EBBW_Q1000CC25_DEF_DEV_NC_027_V_Max	REVISION: -
--	-------------

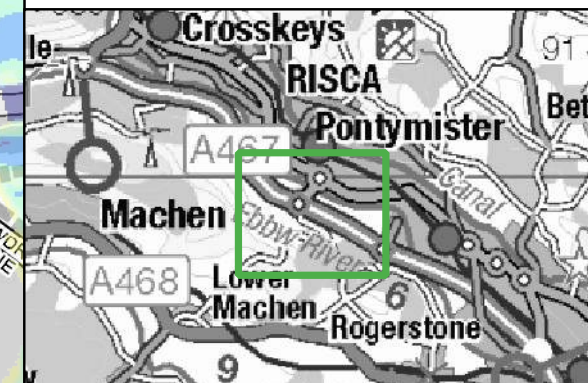
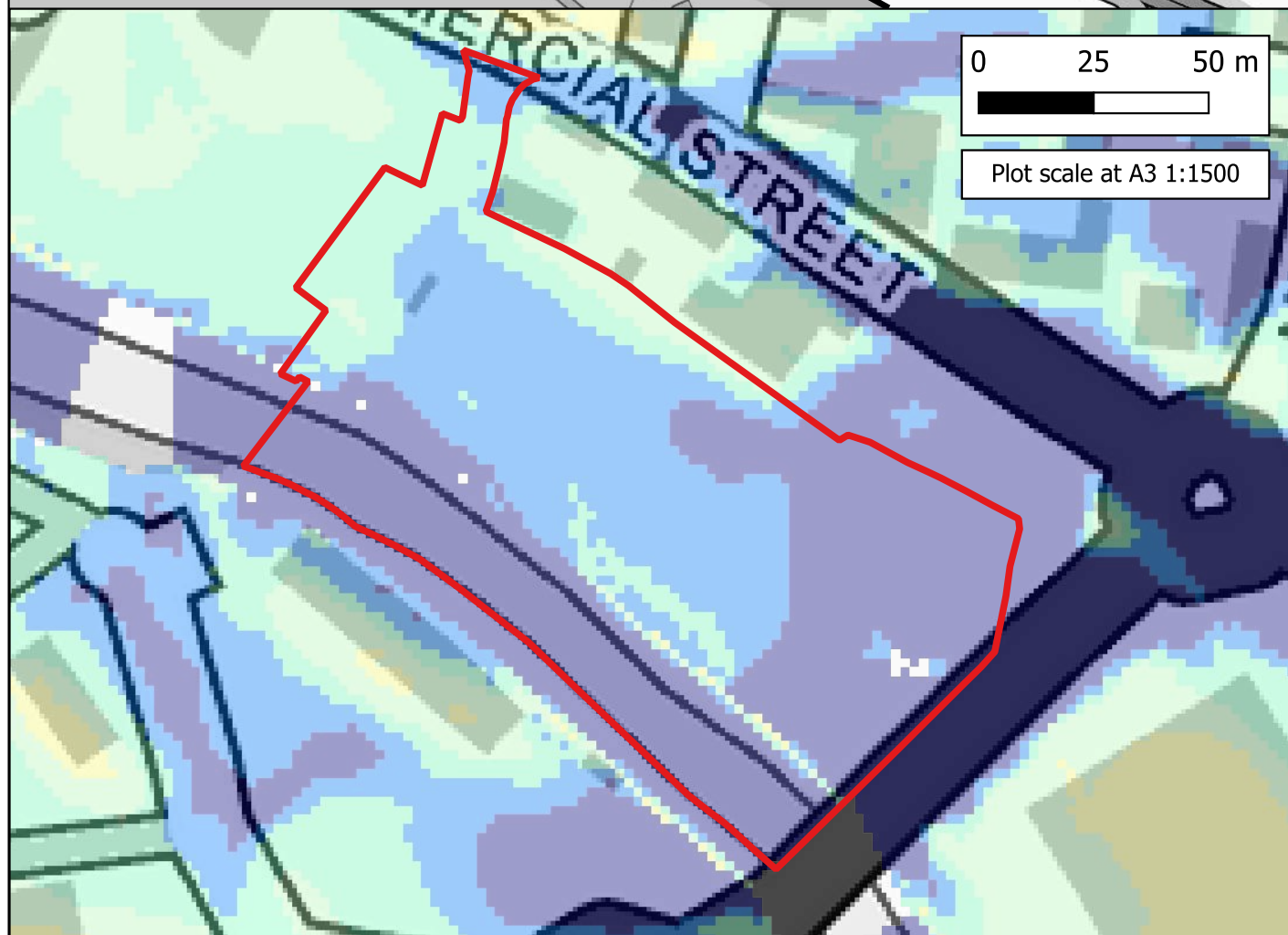




Notes:
1) All dimensions are in metres and all levels in metres above Ordnance Datum unless stated otherwise.

LEGEND

- Site Boundary
- Maximum Flood Velocity (m/s)
- 0.0 - 0.3
- 0.3 - 0.6
- 0.6 - 0.9
- 0.9 - 1.2
- > 1.2



CLIENT:




www.waterco.co.uk

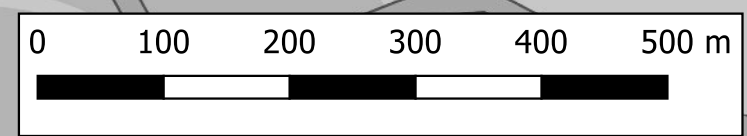
SCHEME:
Land at Pontymister, Risca

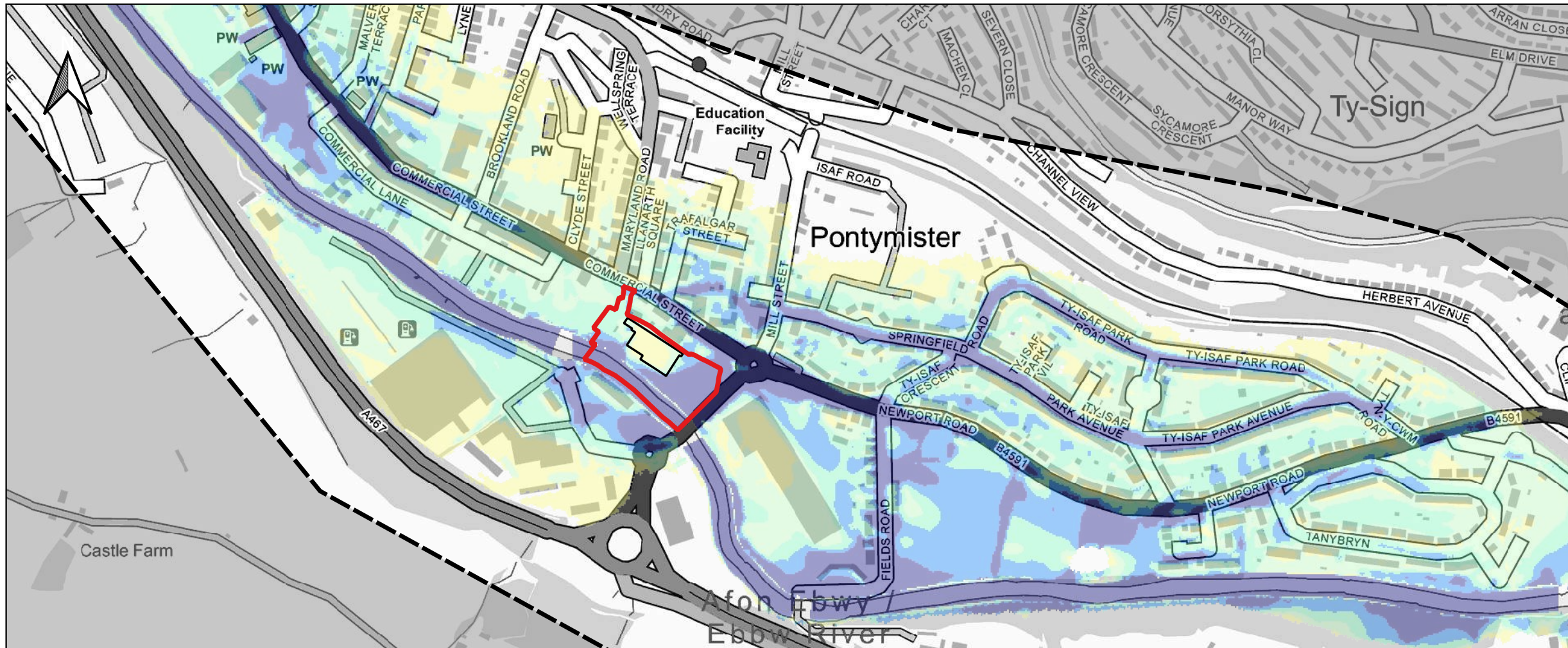
PLOT TITLE: Maximum Flood Velocity
0.1% AEP Plus 70% Climate Change Fluvial Event
Existing Scenario (EXG)
Defended Scenario
Normal Conditions

PLOT STATUS: FINAL DATE: 26-11-2024

DRAWN: MH	CHECKED: AA	APPROVED: LS	PLOT SCALE AT A3: 1:6000
-----------	-------------	--------------	--------------------------

PLOT NAME: 15679_EBBW_Q1000CC25_DEF_EXG_NC_023_V_Max	REVISION: -
--	-------------





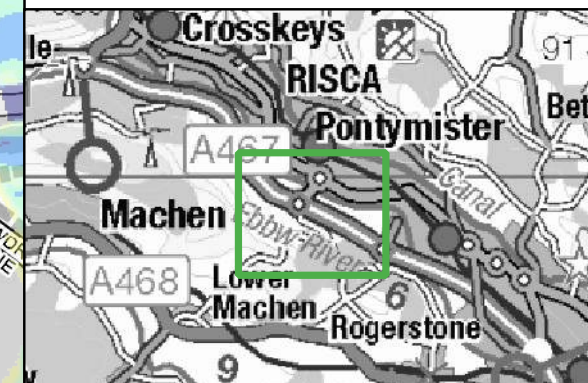
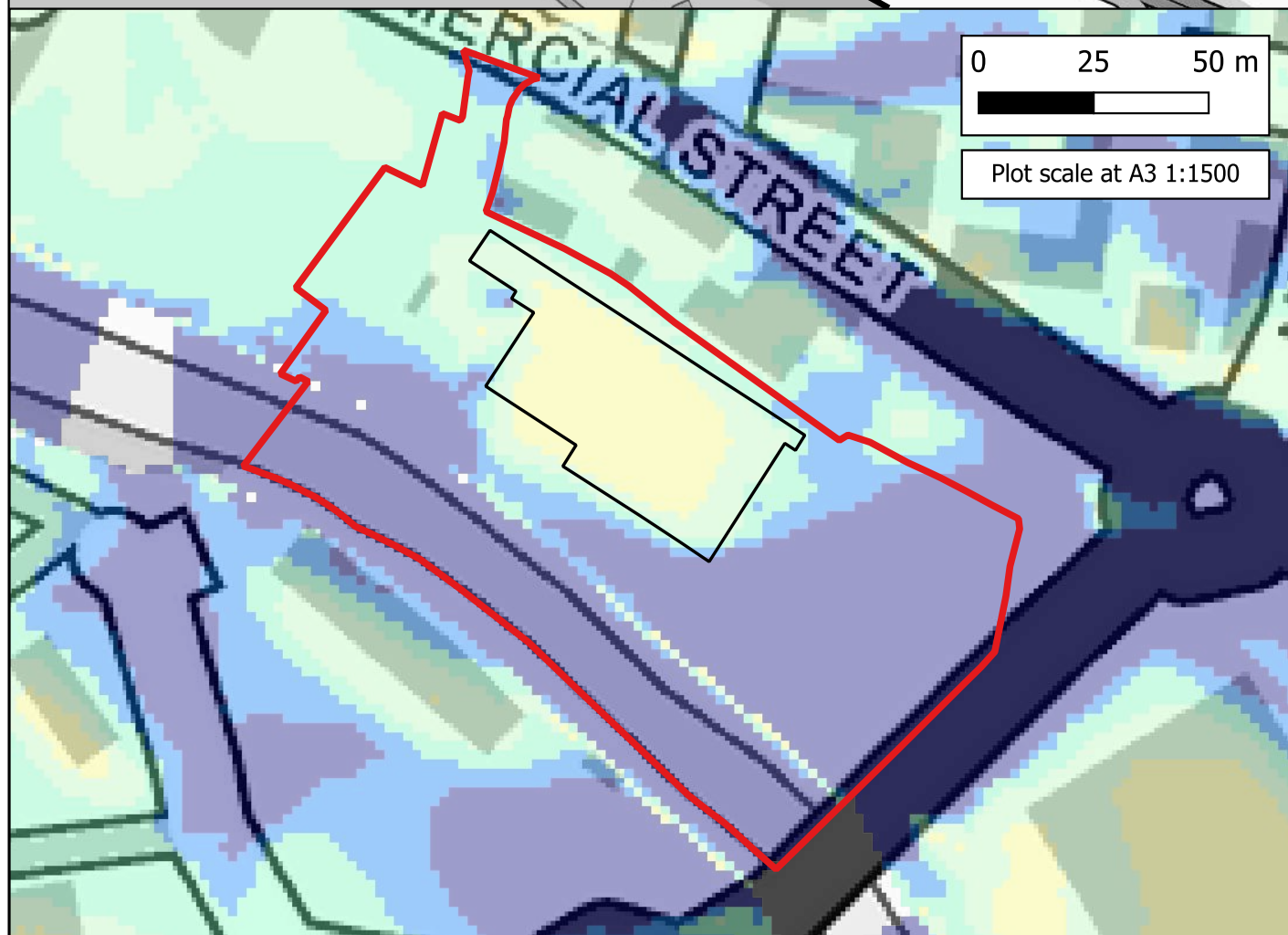
Notes:
1) All dimensions are in metres and all levels in metres above Ordnance Datum unless stated otherwise.

LEGEND

- Site Boundary
- Proposed Store

Maximum Flood Velocity (m/s)

- 0.0 - 0.3
- 0.3 - 0.6
- 0.6 - 0.9
- 0.9 - 1.2
- > 1.2



CLIENT:




www.waterco.co.uk

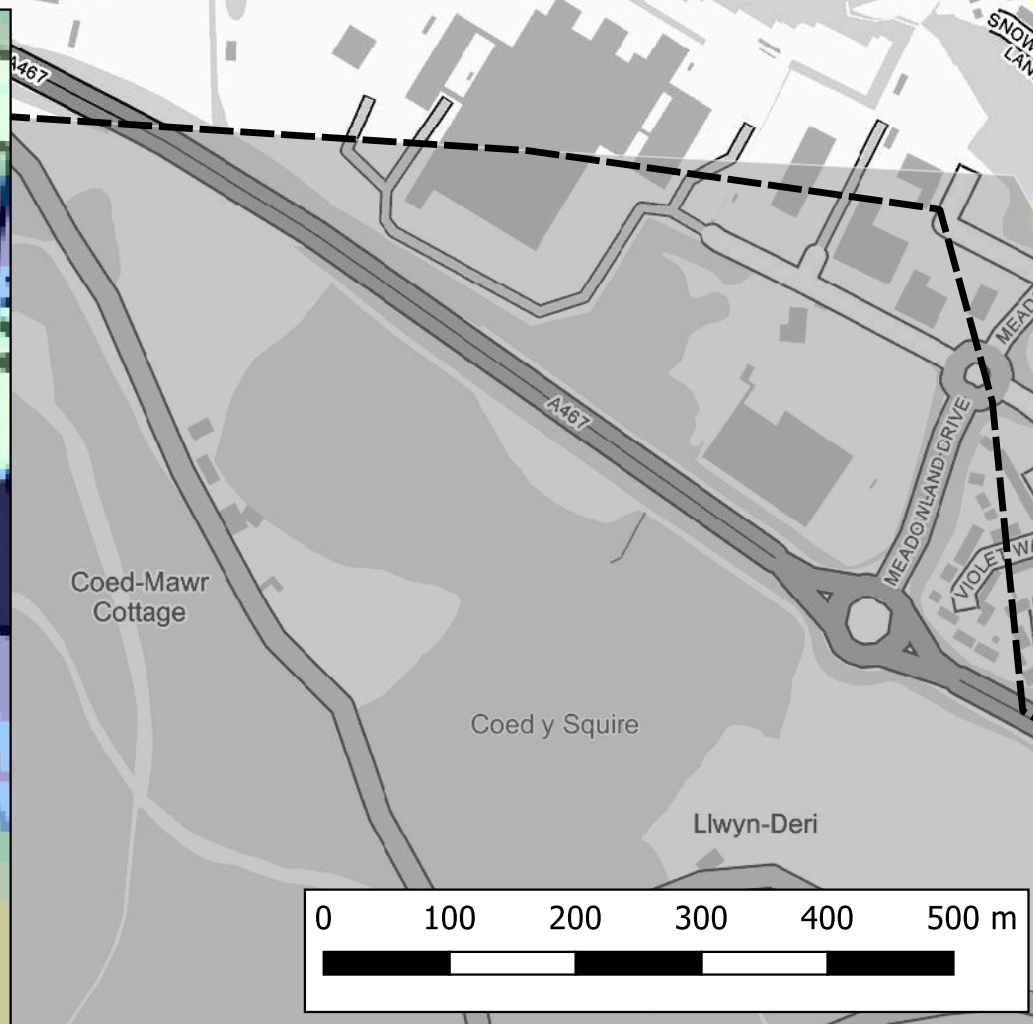
SCHEME:
Land at Pontymister, Risca

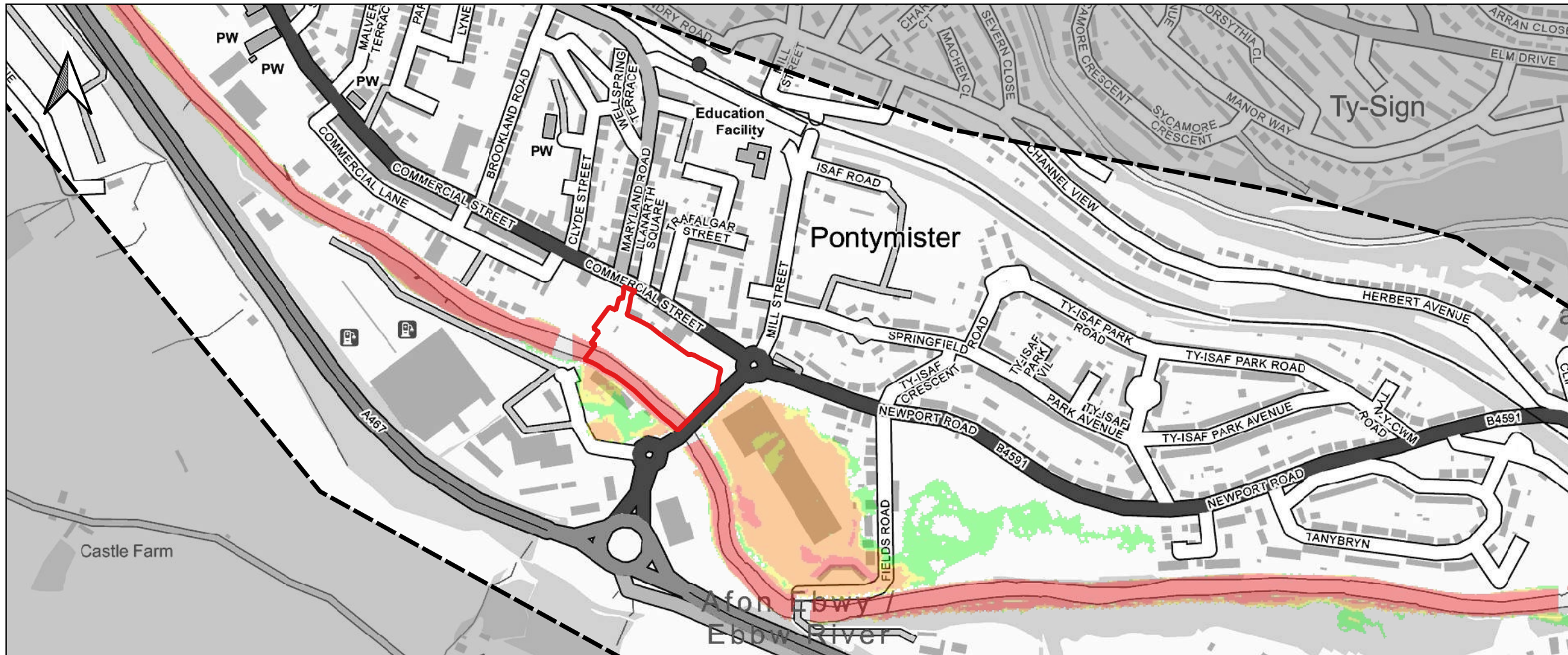
PLOT TITLE: Maximum Flood Velocity
0.1% AEP Plus 70% Climate Change Fluvial Event
Proposed Development Scenario (DEV)
Defended Scenario
Normal Conditions

PLOT STATUS: FINAL DATE: 26-11-2024

DRAWN: MH	CHECKED: AA	APPROVED: LS	PLOT SCALE AT A3: 1:6000
-----------	-------------	--------------	--------------------------

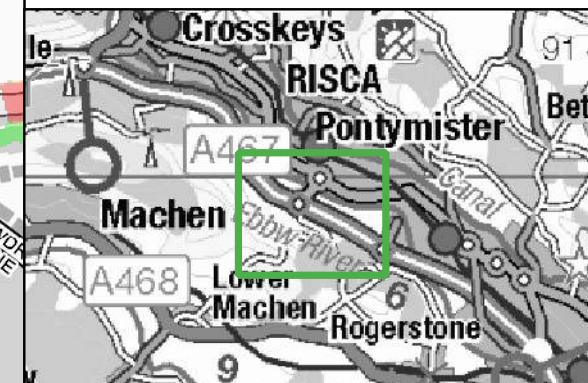
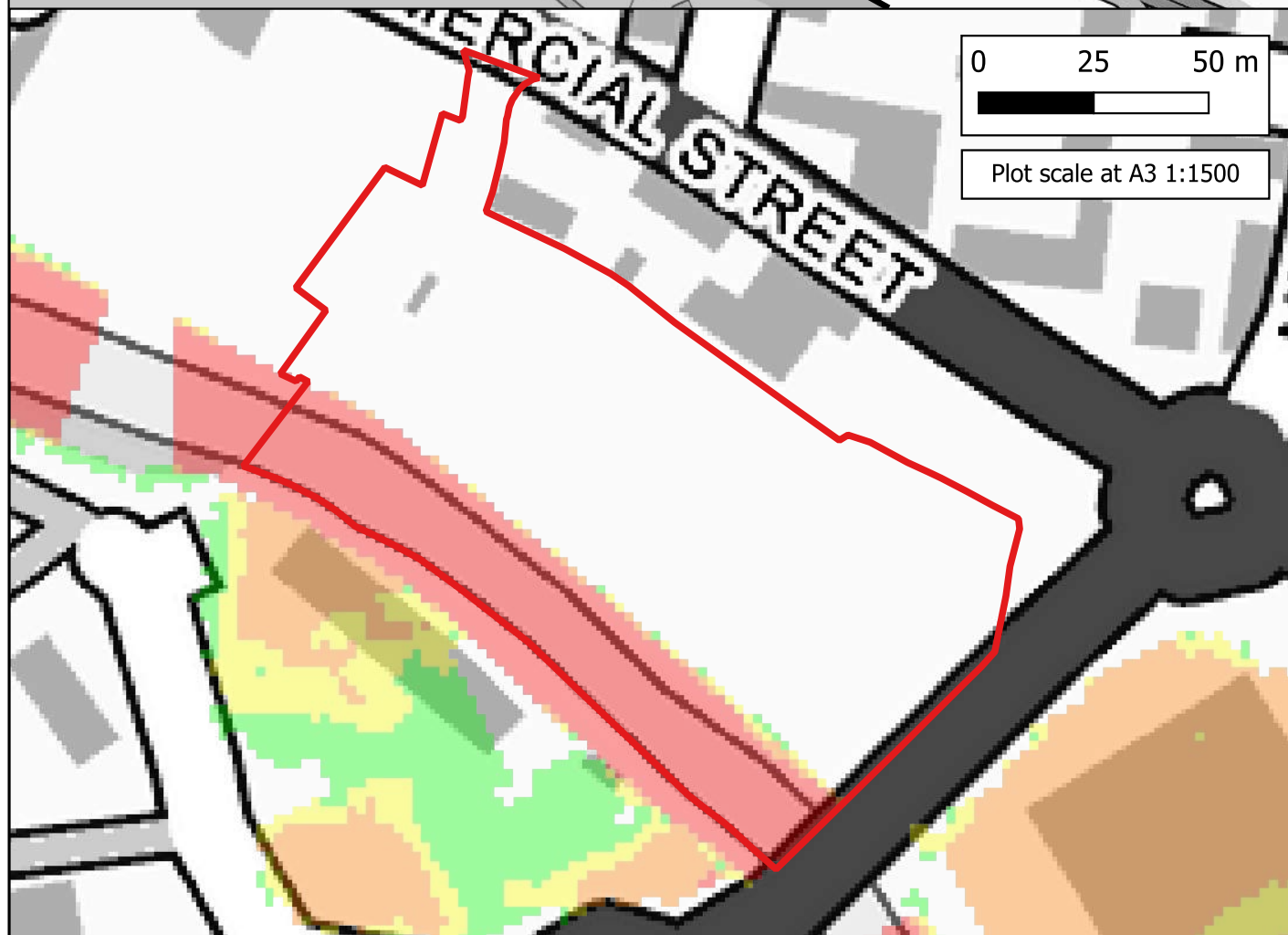
PLOT NAME: 15679_EBBW_Q1000CC25_DEF_DEV_NC_027_V_Max	REVISION: -
--	-------------





Notes:
1) All dimensions are in metres and all levels in metres above Ordnance Datum unless stated otherwise.

- LEGEND**
- Site Boundary
 - Flood Hazard Rating (FD2321)
 - Caution
 - Danger for Some
 - Danger for Most
 - Danger for All



CLIENT:



www.waterco.co.uk

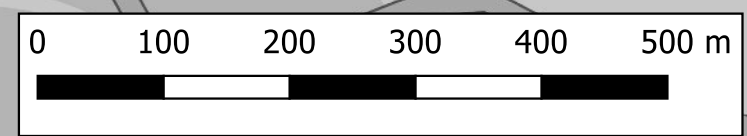
SCHEME:
Land at Pontymister, Risca

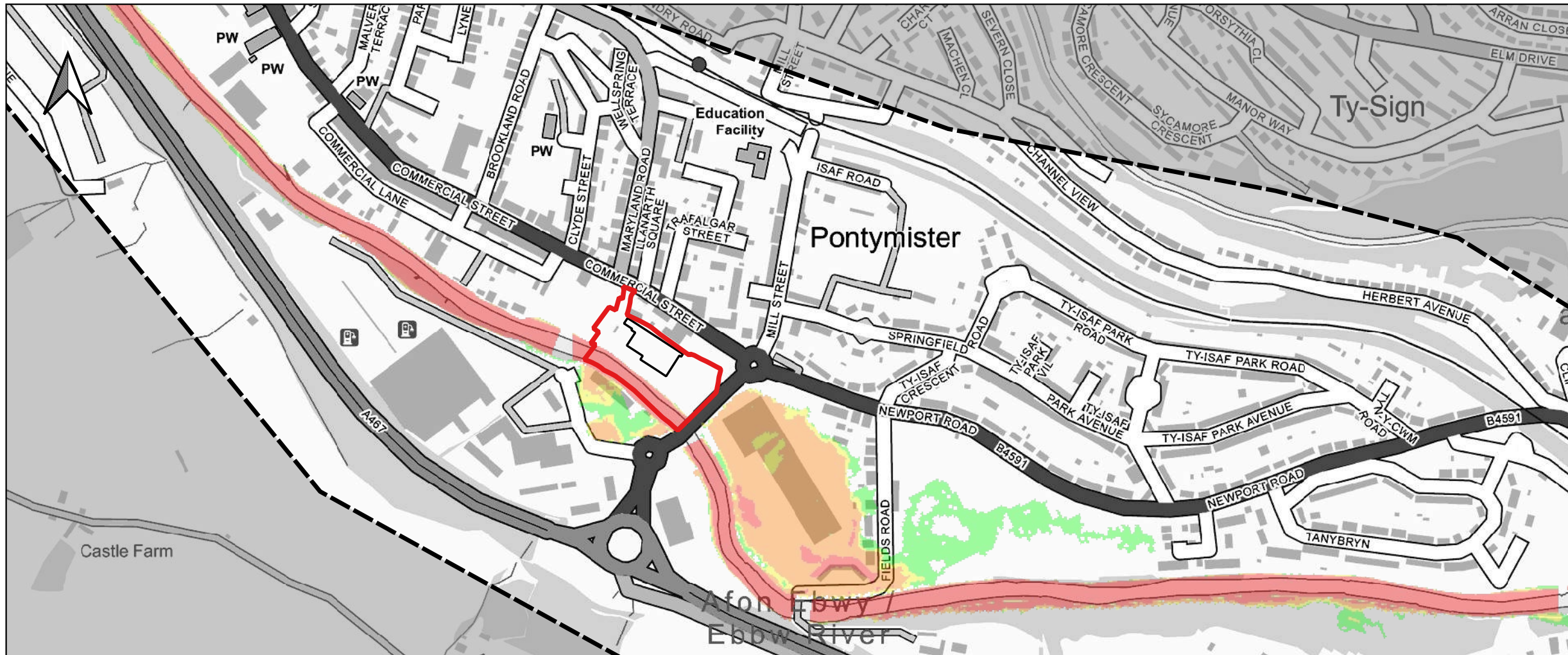
PLOT TITLE:
Flood Hazard Rating
1% AEP Fluvial Event
Existing Scenario (EXG)
Defended Scenario
Normal Conditions

PLOT STATUS: **FINAL** DATE: **26-11-2024**

DRAWN: MH	CHECKED: AA	APPROVED: LS	PLOT SCALE AT A3: 1:6000
-----------	-------------	--------------	--------------------------

PLOT NAME: 15679_EBBW_Q100_DEF_EXG_NC_023_ZUK2_Max REVISION: -





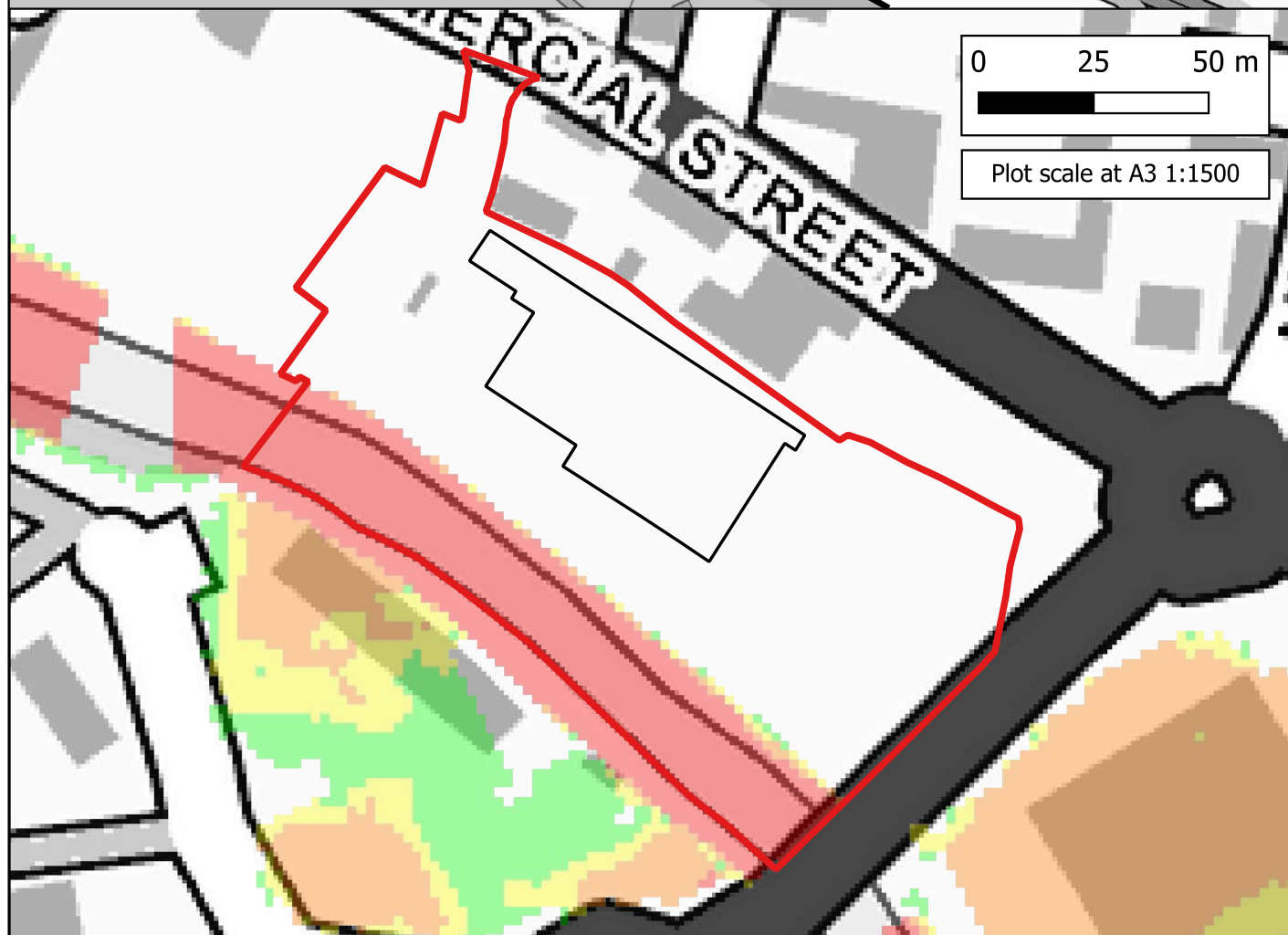
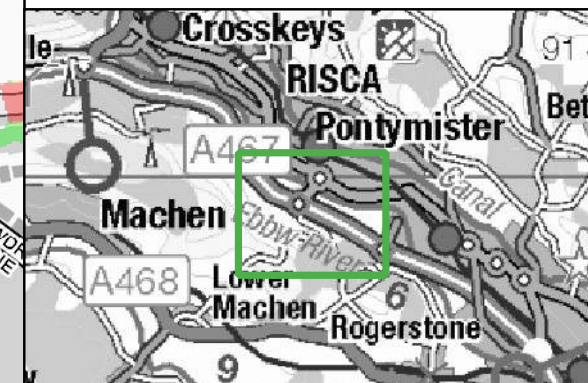
Notes:
1) All dimensions are in metres and all levels in metres above Ordnance Datum unless stated otherwise.

LEGEND

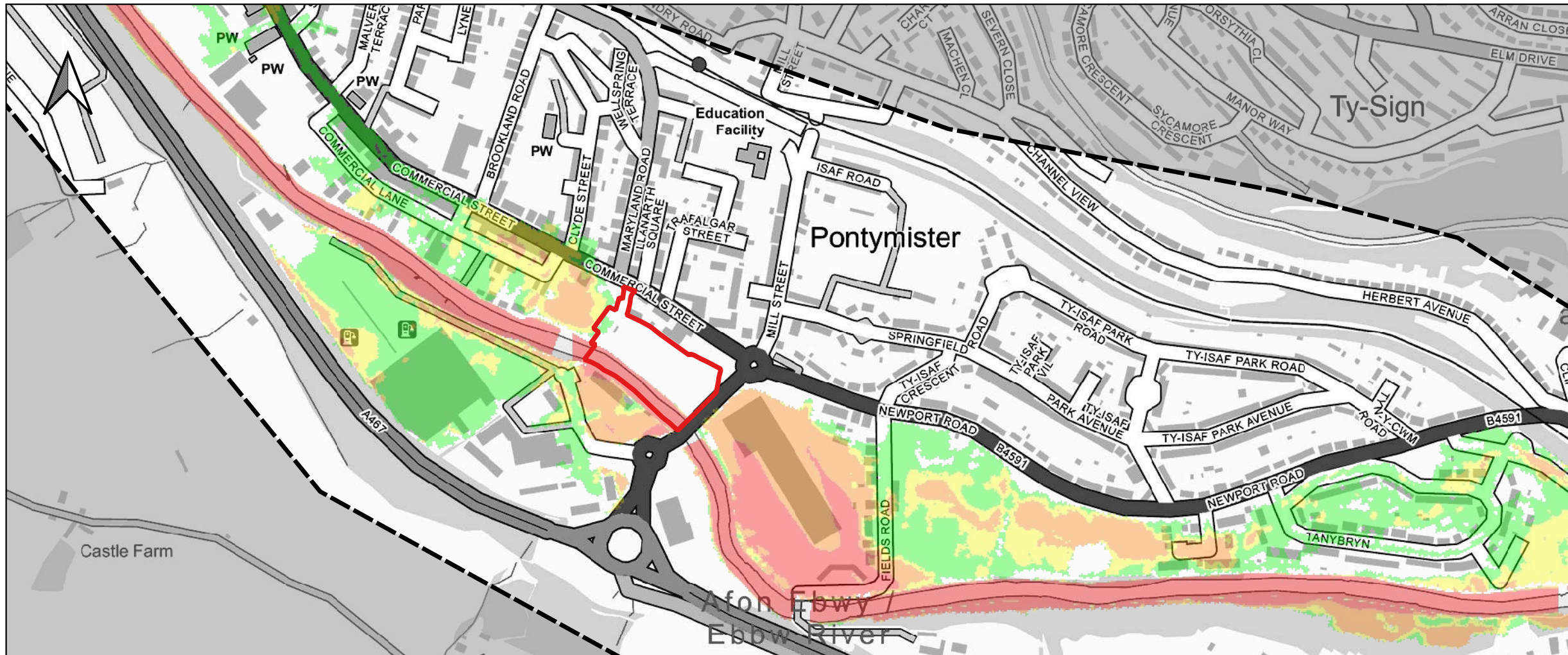
- Site Boundary
- Proposed Store

Flood Hazard Rating (FD2321)

- Caution
- Danger for Some
- Danger for Most
- Danger for All



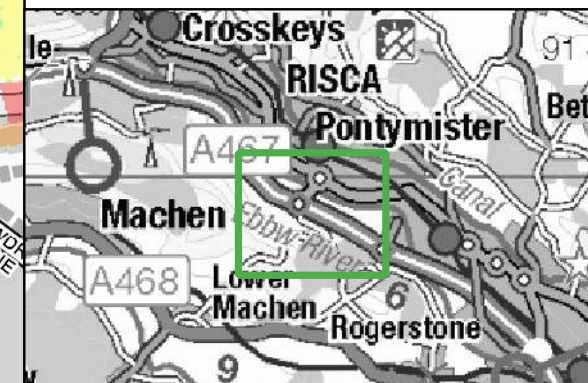
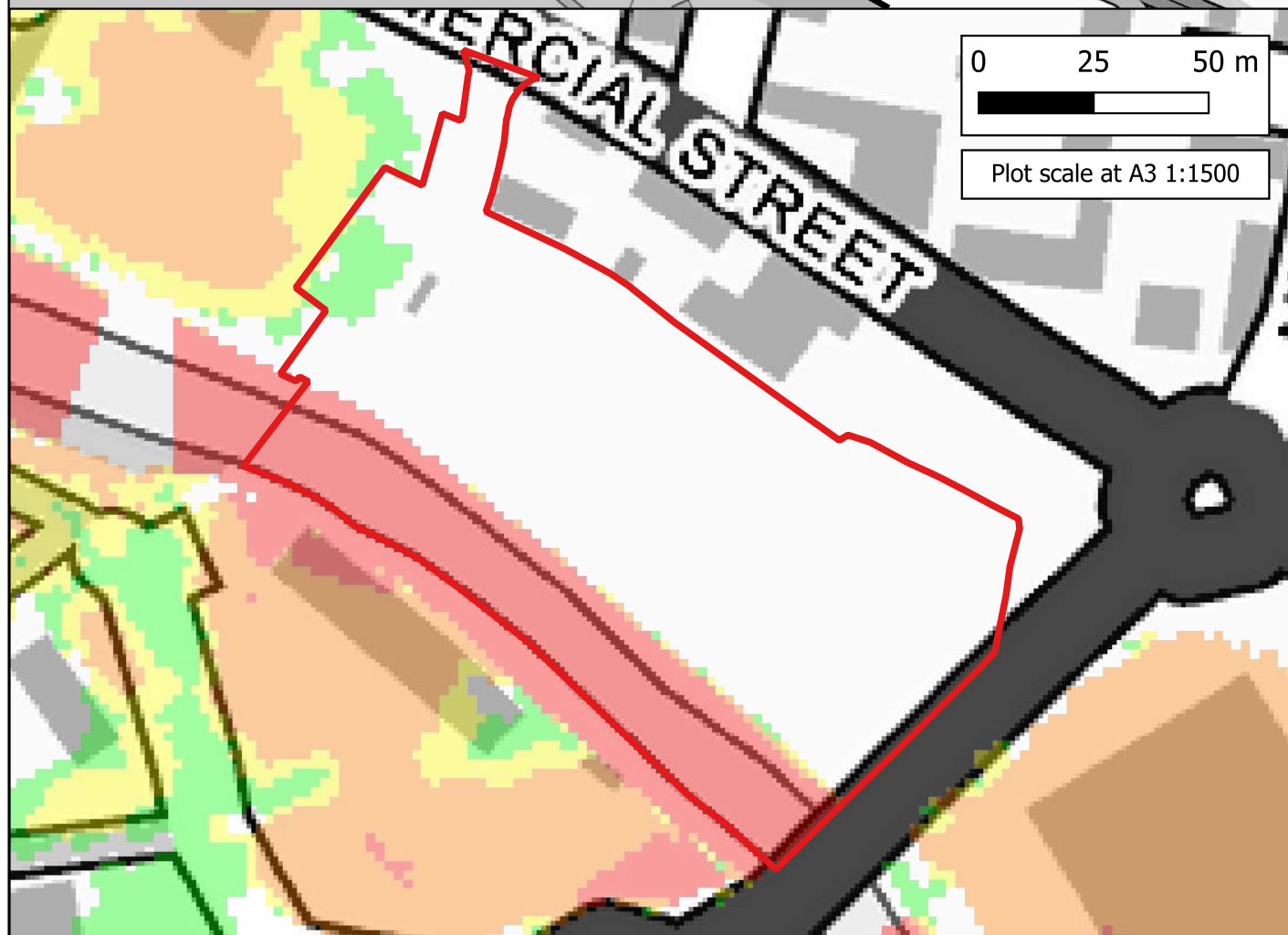
  www.waterco.co.uk			
CLIENT:			
Land at Pontymister, Risca			
SCHEME:			
Land at Pontymister, Risca			
PLOT TITLE:			
Flood Hazard Rating 1% AEP Fluvial Event Proposed Development Scenario (DEV) Defended Scenario Normal Conditions			
PLOT STATUS:			DATE:
FINAL			26-11-2024
DRAWN:	CHECKED:	APPROVED:	PLOT SCALE AT A3:
MH	AA	LS	1:6000
PLOT NAME:			REVISION:
15679_EBBW_Q100_DEF_DEV_NC_027_ZUK2_Max			-



Notes:
 1) All dimensions are in metres and all levels in metres above Ordnance Datum unless stated otherwise.

LEGEND

- Site Boundary
- Flood Hazard Rating (FD2321)
- Caution
- Danger for Some
- Danger for Most
- Danger for All



CLIENT:




www.waterco.co.uk

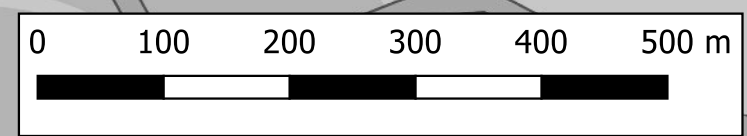
SCHEME:
Land at Pontymister, Risca

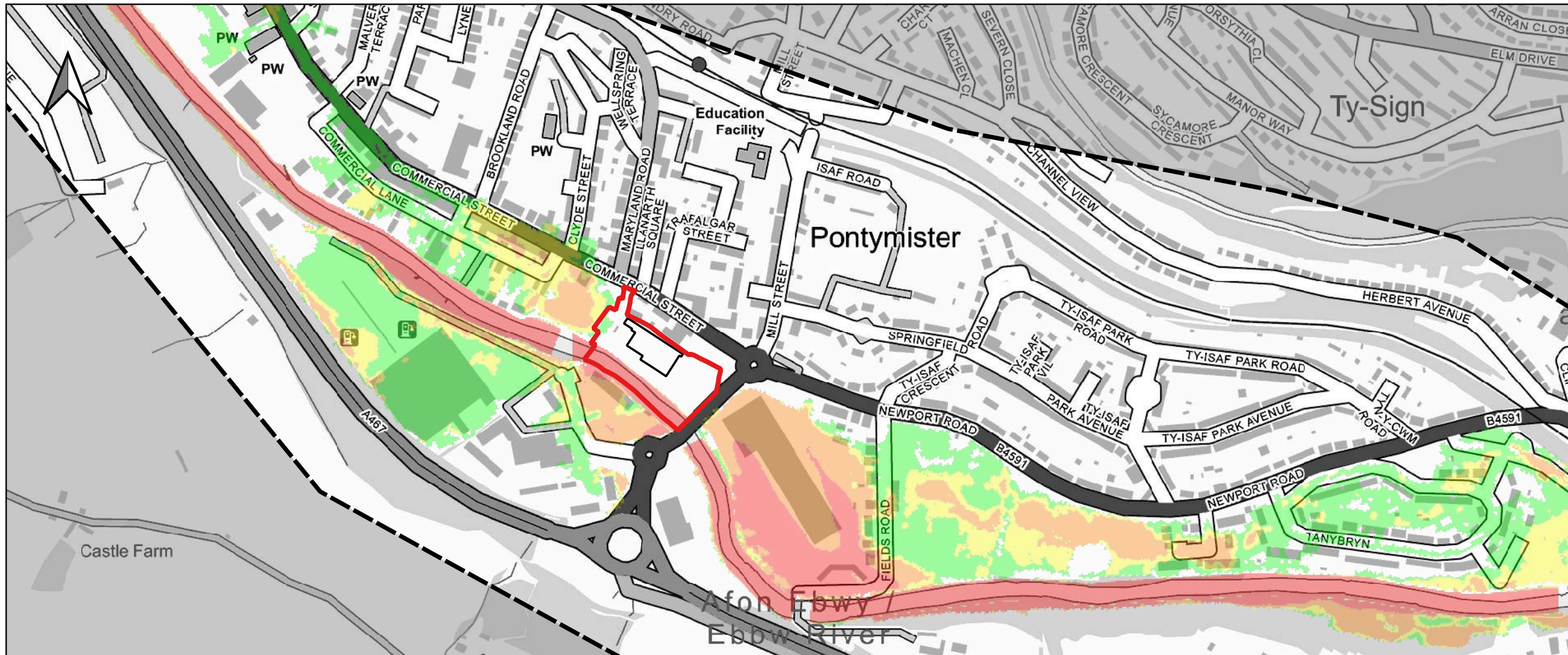
PLOT TITLE: Flood Hazard Rating
 1% AEP Plus 25% Climate Change Fluvial Event
 Existing Scenario (EXG)
 Defended Scenario
 Normal Conditions

PLOT STATUS: FINAL DATE: 26-11-2024

DRAWN: MH	CHECKED: AA	APPROVED: LS	PLOT SCALE AT A3: 1:6000
-----------	-------------	--------------	--------------------------

PLOT NAME: 15679_EBBW_Q100CC25_DEF_EXG_NC_023_ZUK2_Max	REVISION: -
--	-------------





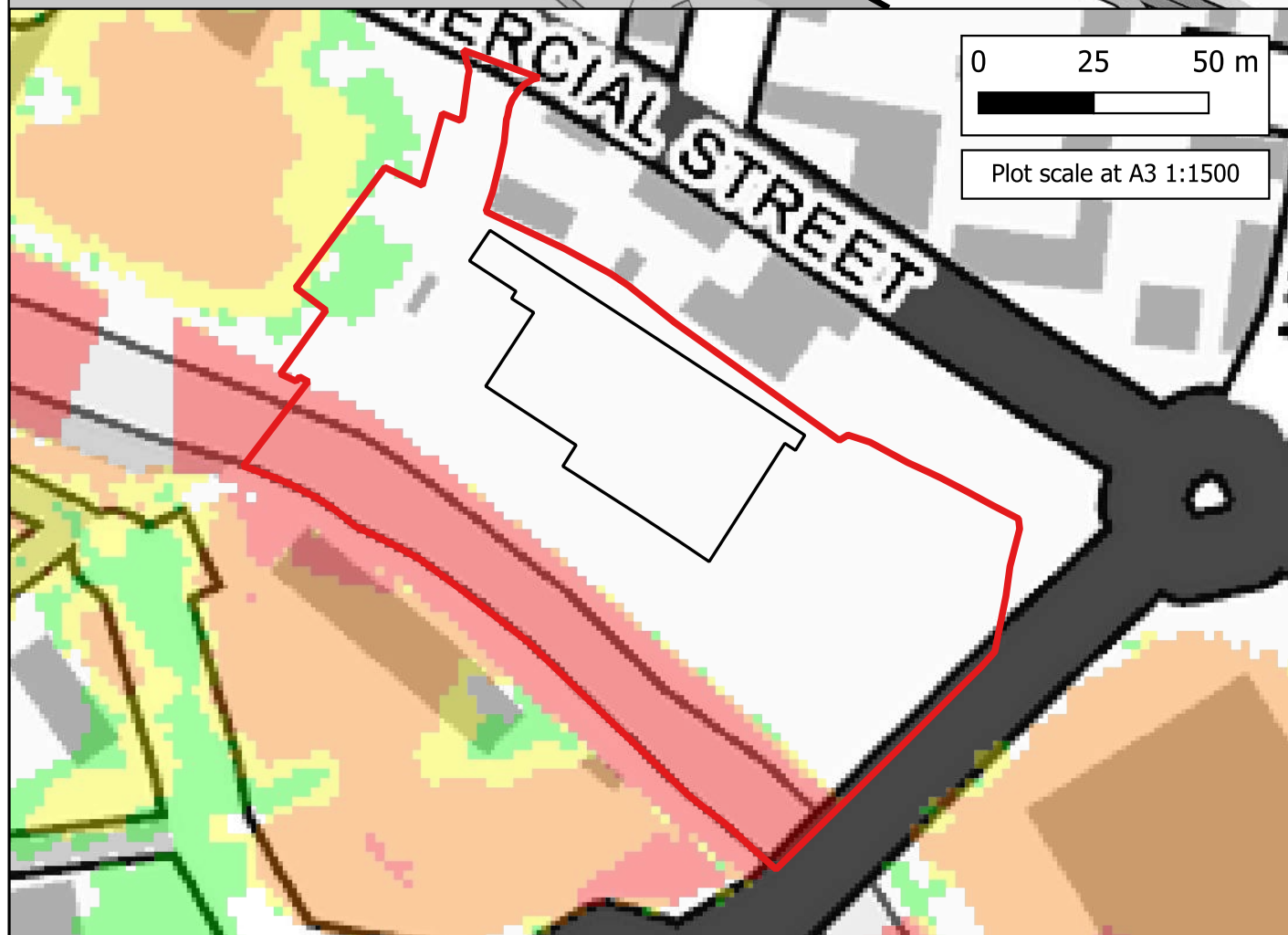
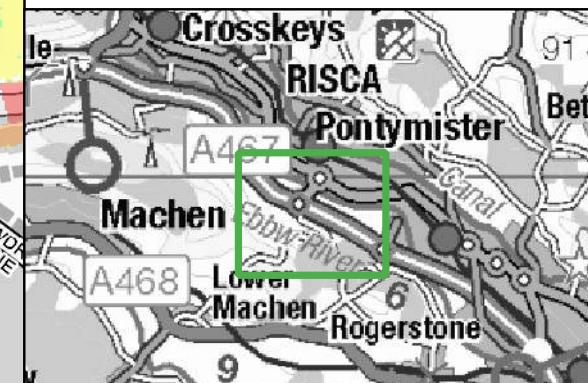
Notes:
1) All dimensions are in metres and all levels in metres above Ordnance Datum unless stated otherwise.



LEGEND

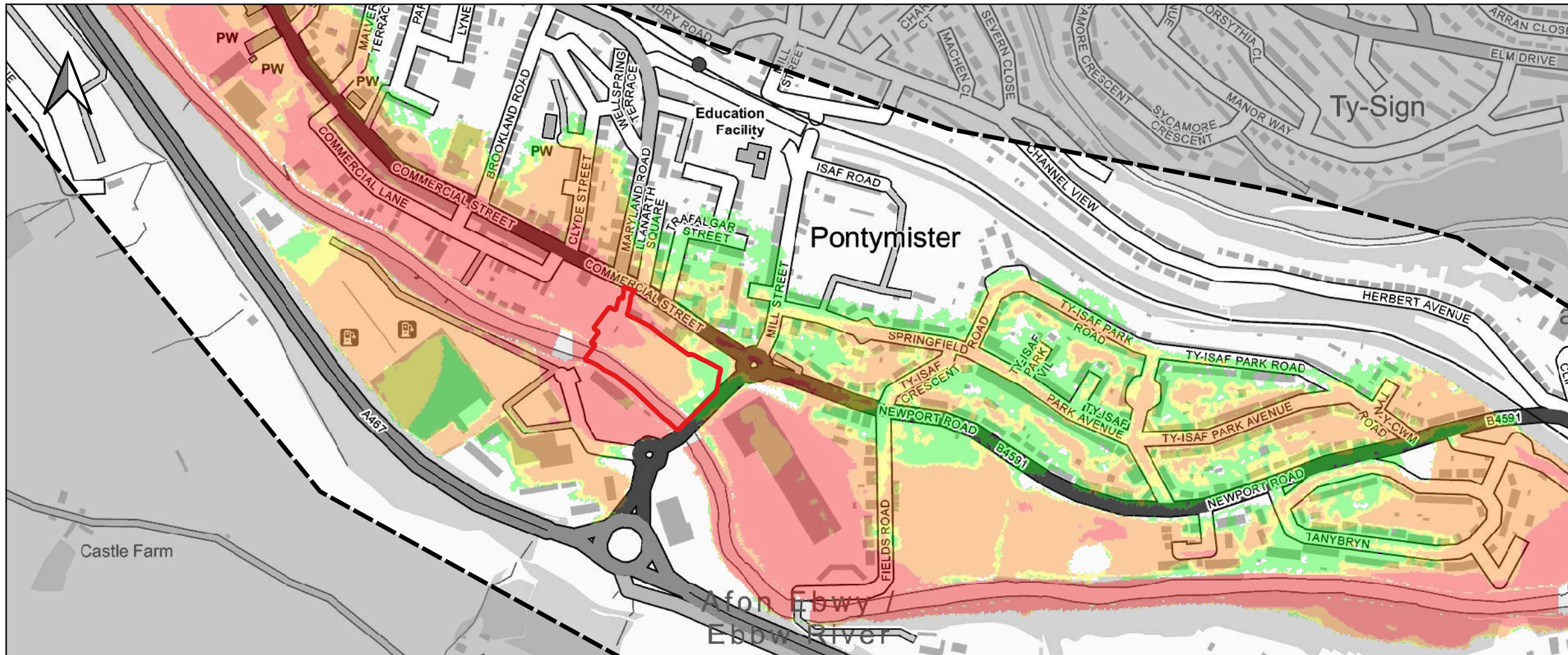
- Site Boundary
- Proposed Store

Flood Hazard Rating (FD2321)

- Caution
- Danger for Some
- Danger for Most
- Danger for All



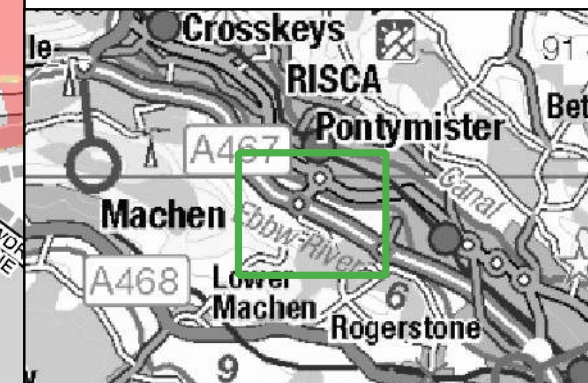
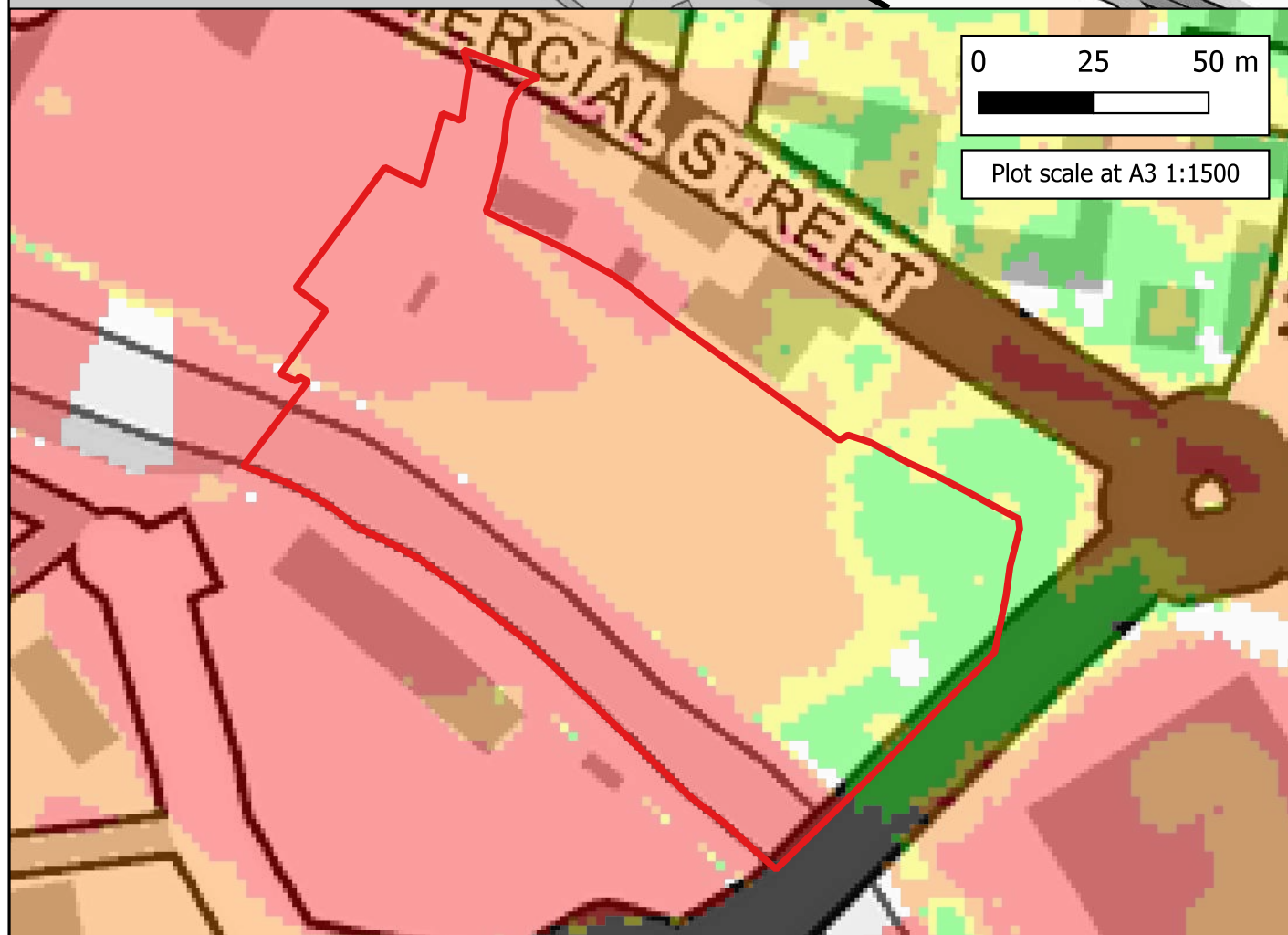
CLIENT:			
		 www.waterco.co.uk	
SCHEME:			
Land at Pontymister, Risca			
PLOT TITLE:		Flood Hazard Rating 1% AEP Plus 25% Climate Change Fluvial Event Proposed Development Scenario (DEV) Defended Scenario Normal Conditions	
PLOT STATUS:		FINAL	DATE: 26-11-2024
DRAWN:	CHECKED:	APPROVED:	PLOT SCALE AT A3:
MH	AA	LS	1:6000
PLOT NAME: 15679_EBBW_Q100CC25_DEF_DEV_NC_027_ZUK2_Max			REVISION: -



Notes:
 1) All dimensions are in metres and all levels in metres above Ordnance Datum unless stated otherwise.

LEGEND

- Site Boundary
- Flood Hazard Rating (FD2321)
- Caution
- Danger for Some
- Danger for Most
- Danger for All



CLIENT:



 www.waterco.co.uk

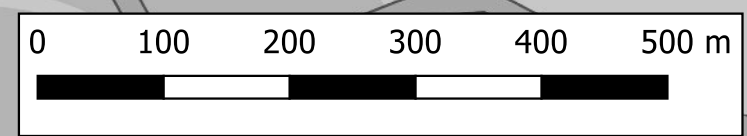
SCHEME:
Land at Pontymister, Risca

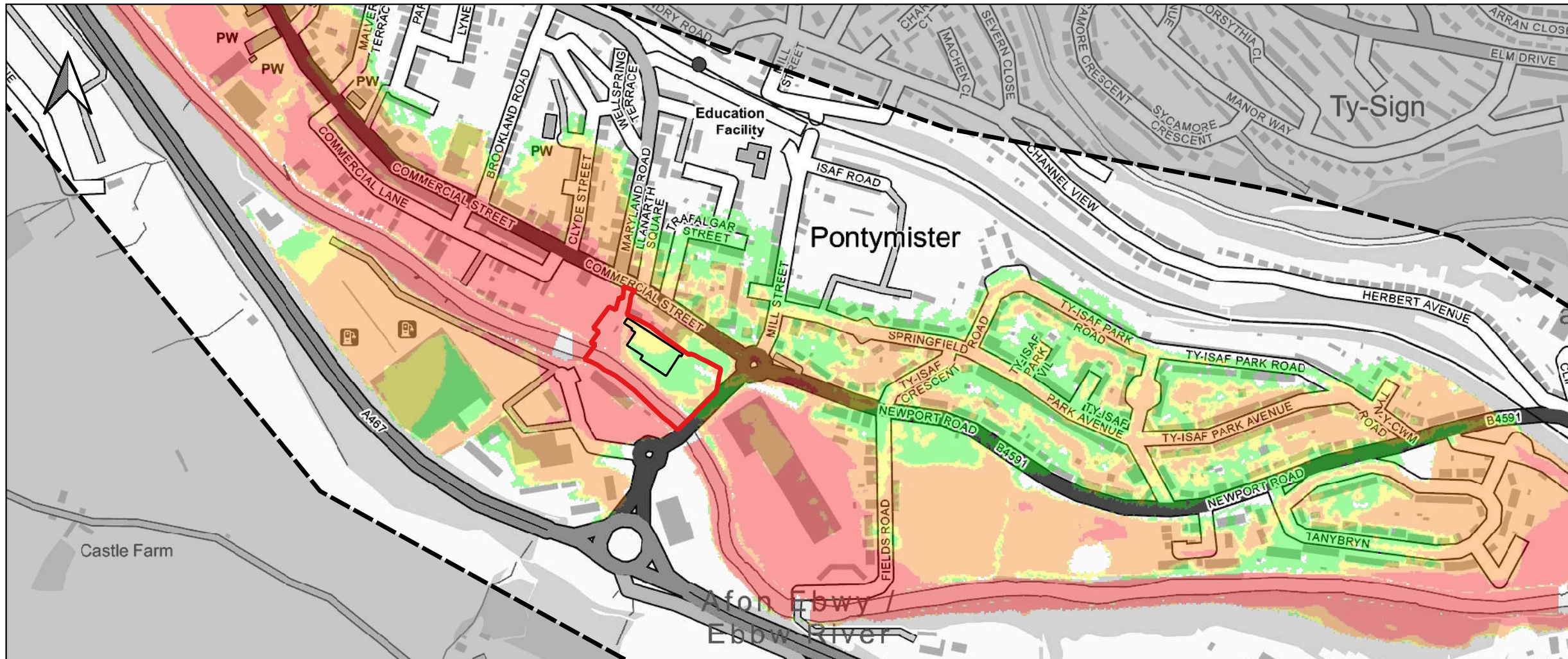
PLOT TITLE: Flood Hazard Rating
 1% AEP Plus 70% Climate Change Fluvial Event
 Existing Scenario (EXG)
 Defended Scenario
 Normal Conditions

PLOT STATUS: FINAL
 DATE: 26-11-2024

DRAWN: MH	CHECKED: AA	APPROVED: LS	PLOT SCALE AT A3: 1:6000
-----------	-------------	--------------	--------------------------

PLOT NAME: 15679_EBBW_Q100CC70_DEF_EXG_NC_023_ZUK2_Max	REVISION: -
--	-------------





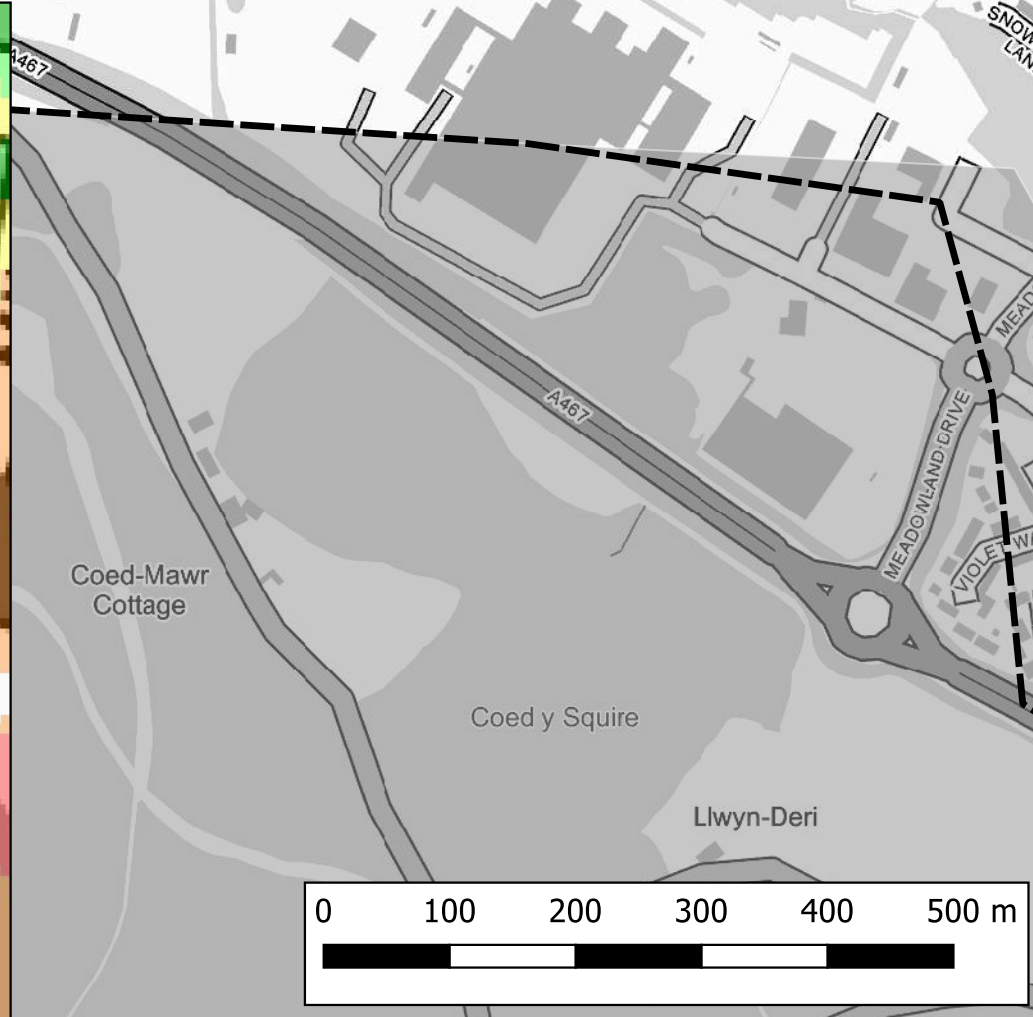
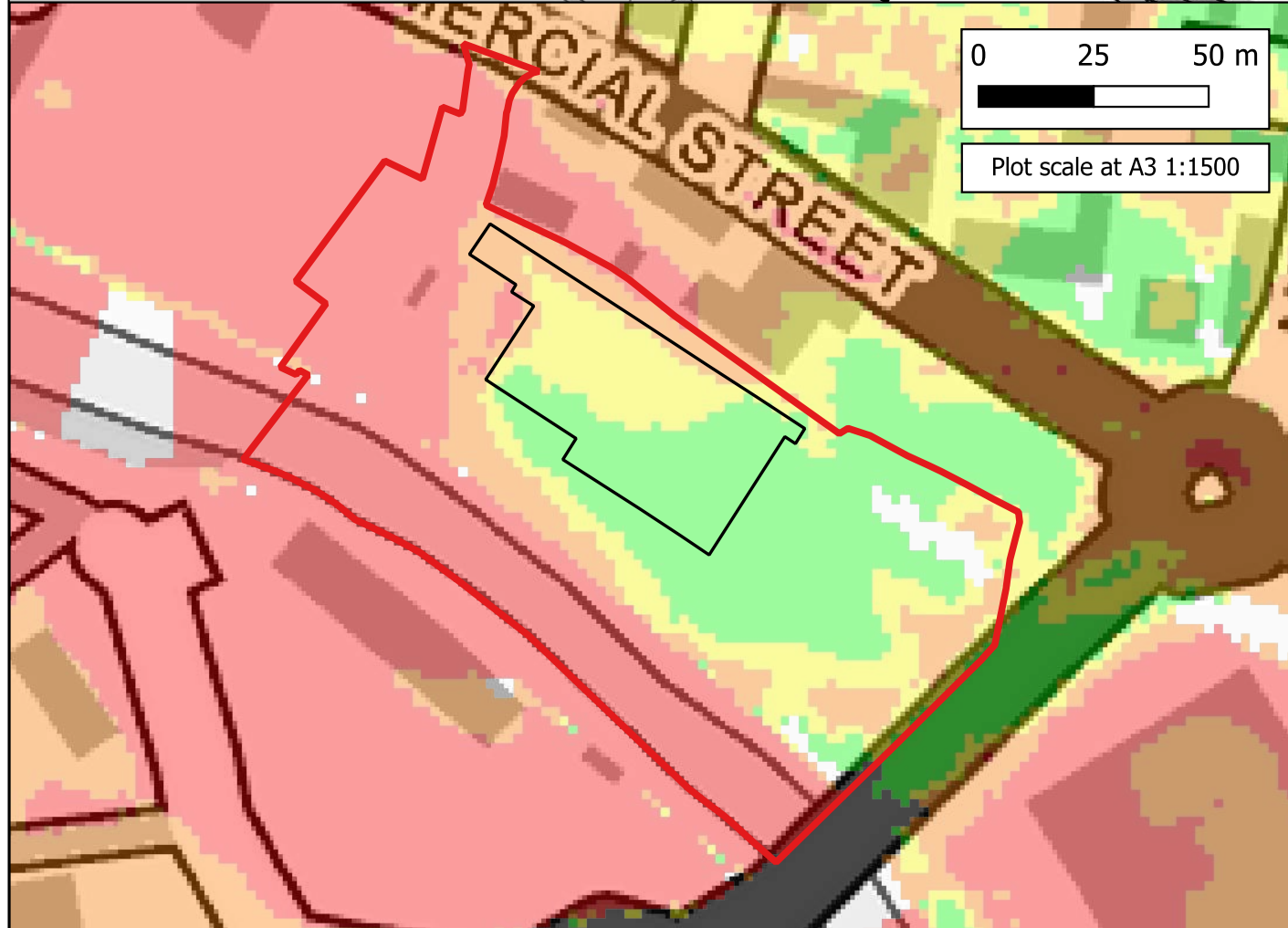
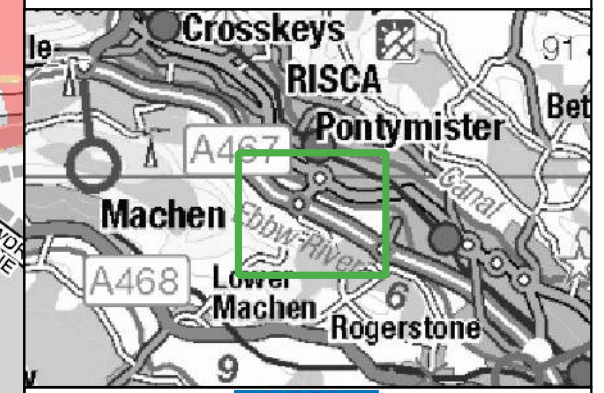
Notes:
1) All dimensions are in metres and all levels in metres above Ordnance Datum unless stated otherwise.



LEGEND

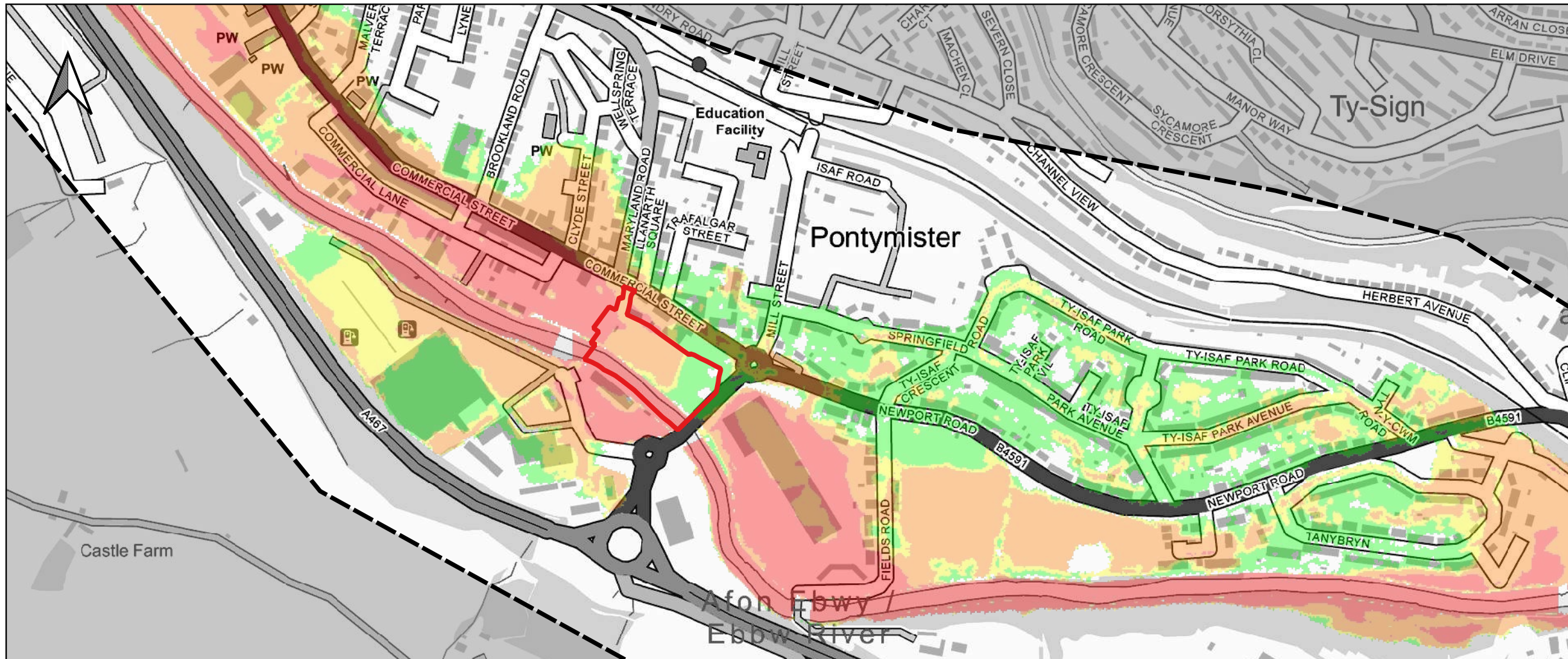
- Site Boundary
- Proposed Store

Flood Hazard Rating (FD2321)

- Caution
- Danger for Some
- Danger for Most
- Danger for All



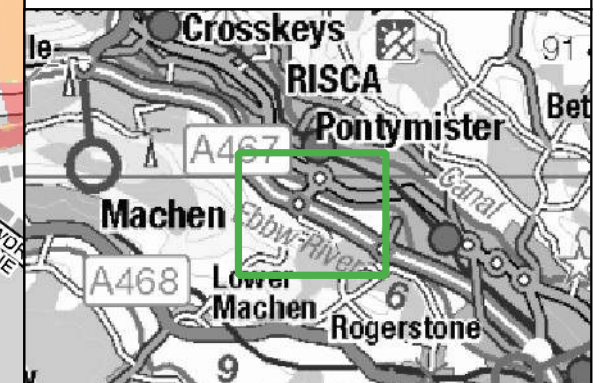
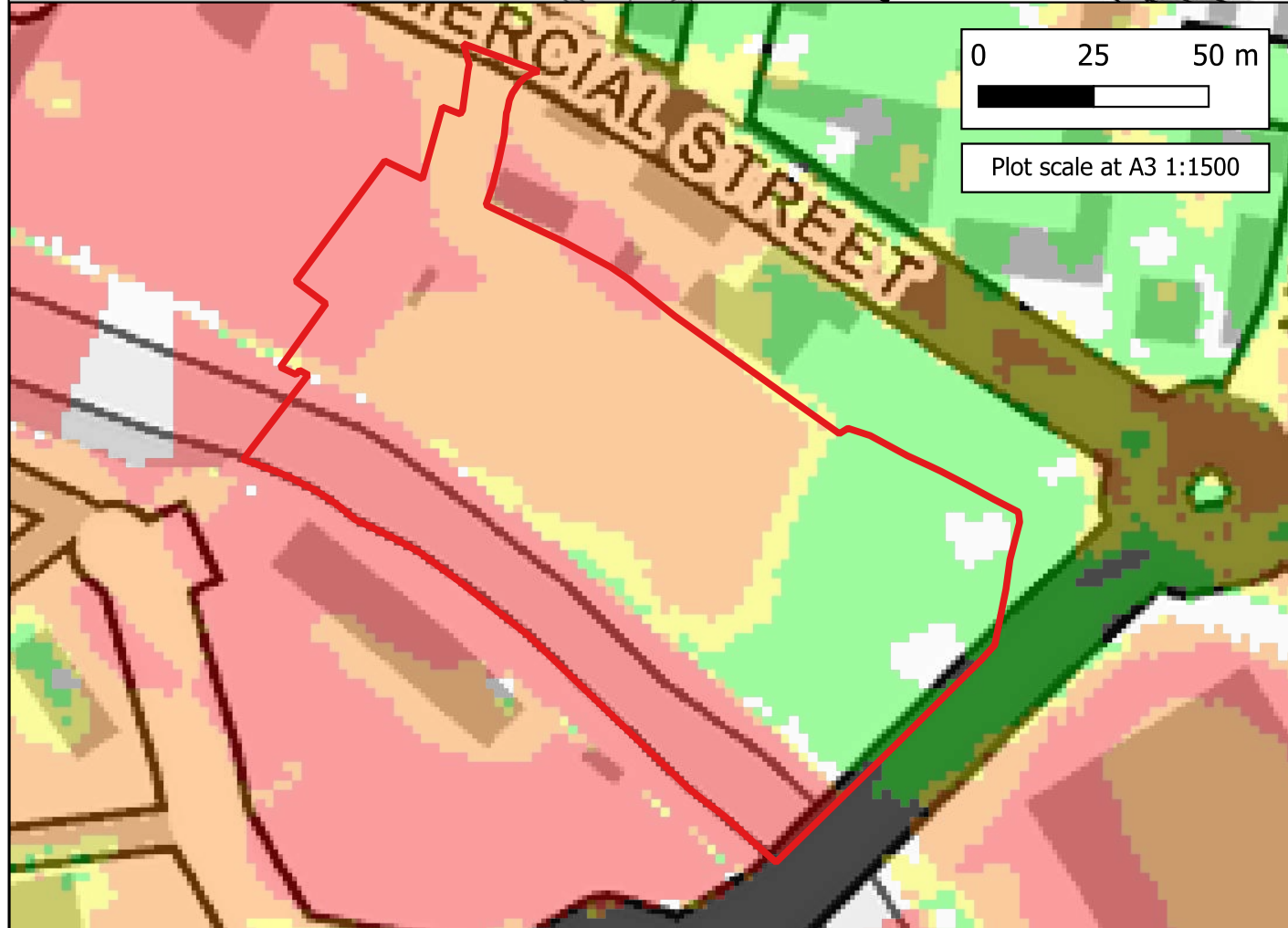
CLIENT:			
		 www.waterco.co.uk	
SCHEME:			
Land at Pontymister, Risca			
PLOT TITLE:		Flood Hazard Rating 1% AEP Plus 70% Climate Change Fluvial Event Proposed Development Scenario (DEV) Defended Scenario Normal Conditions	
PLOT STATUS:		FINAL	DATE: 26-11-2024
DRAWN:	CHECKED:	APPROVED:	PLOT SCALE AT A3:
MH	AA	LS	1:6000
PLOT NAME: 15679_EBBW_Q100CC70_DEF_DEV_NC_027_ZUK2_Max			REVISION: -



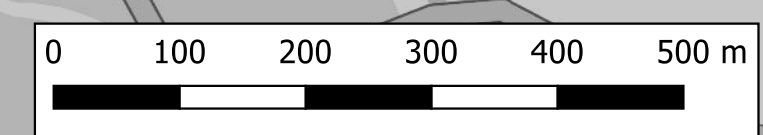
Notes:
 1) All dimensions are in metres and all levels in metres above Ordnance Datum unless stated otherwise.

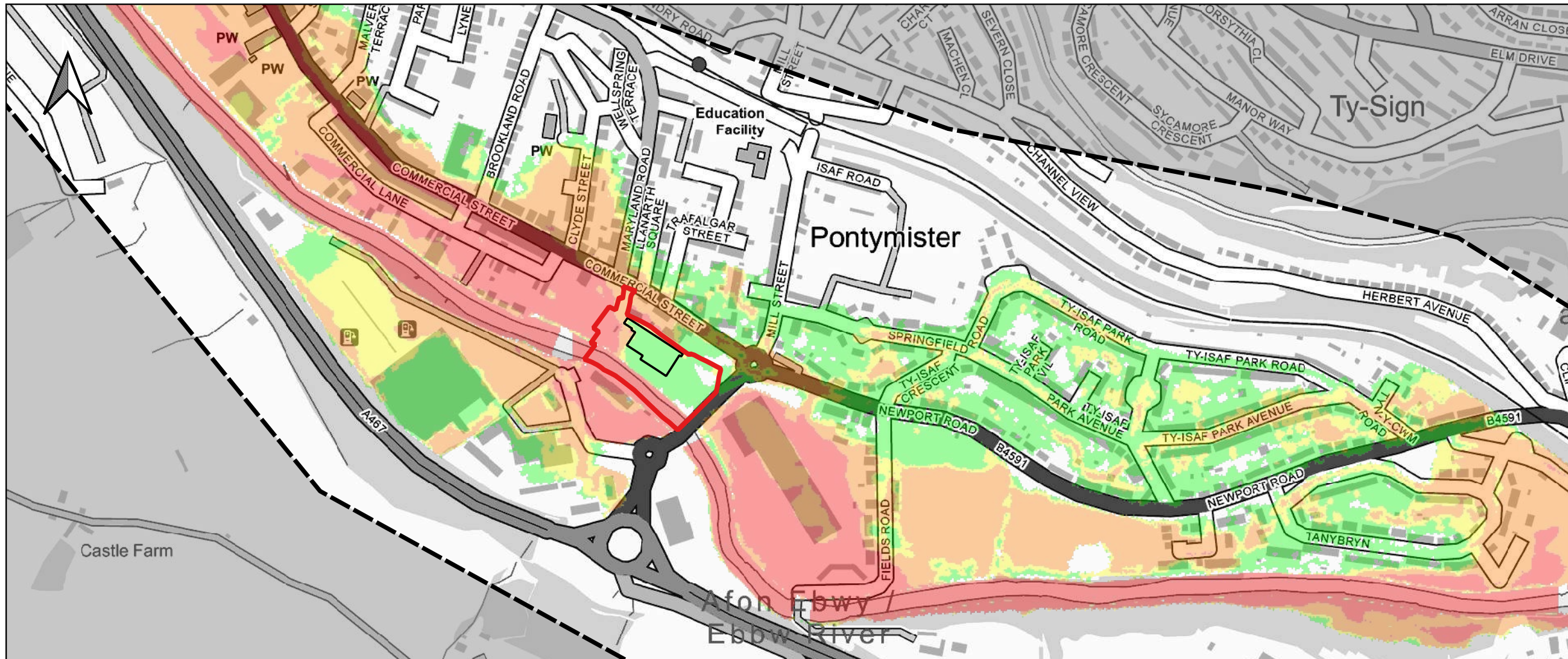
LEGEND

- Site Boundary
- Flood Hazard Rating (FD2321)
- Caution
- Danger for Some
- Danger for Most
- Danger for All



CLIENT:			
		www.waterco.co.uk	
SCHEME:			
Land at Pontymister, Risca			
PLOT TITLE:		Flood Hazard Rating 0.1% AEP Fluvial Event Existing Scenario (EXG) Defended Scenario Normal Conditions	
PLOT STATUS:		FINAL	DATE: 26-11-2024
DRAWN:	CHECKED:	APPROVED:	PLOT SCALE AT A3:
MH	AA	LS	1:6000
PLOT NAME:			REVISION:
15679_EBBW_Q1000_DEF_EXG_NC_023_ZUK2_Max			-





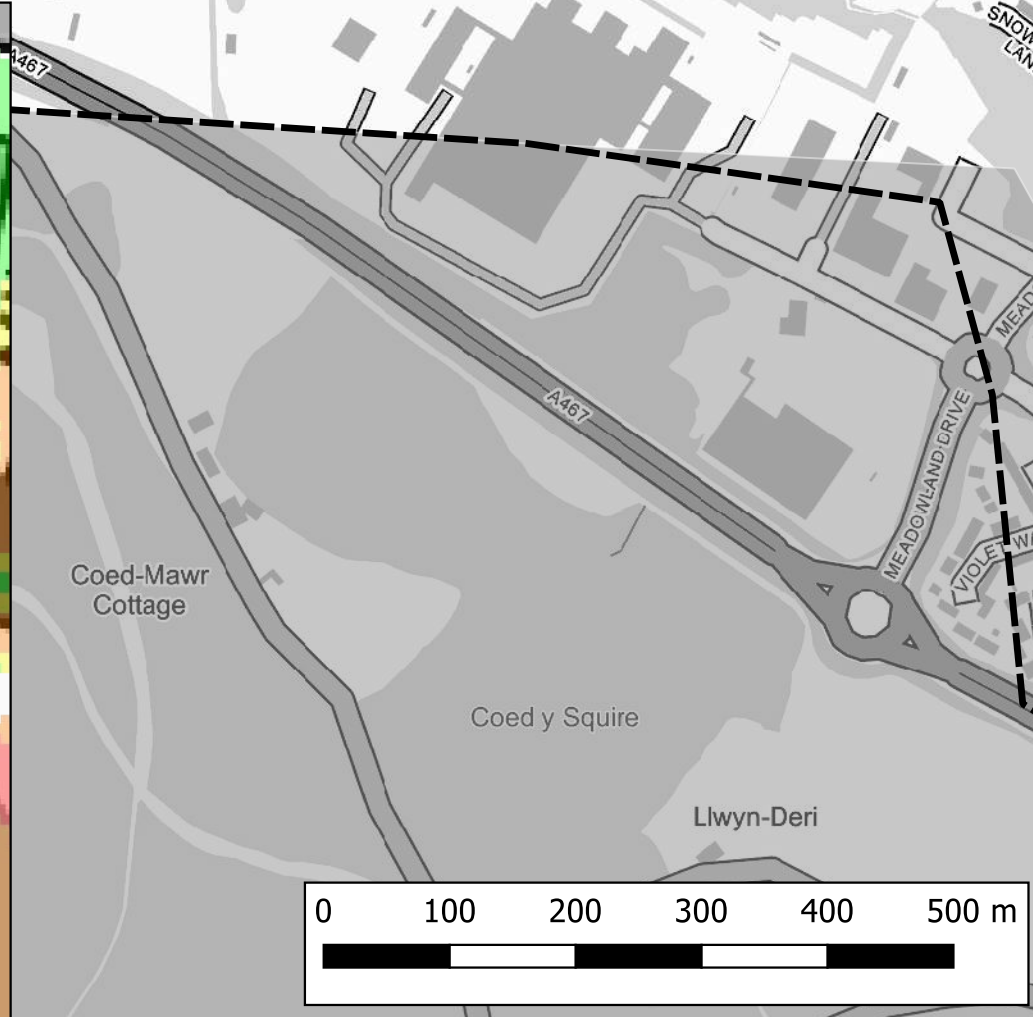
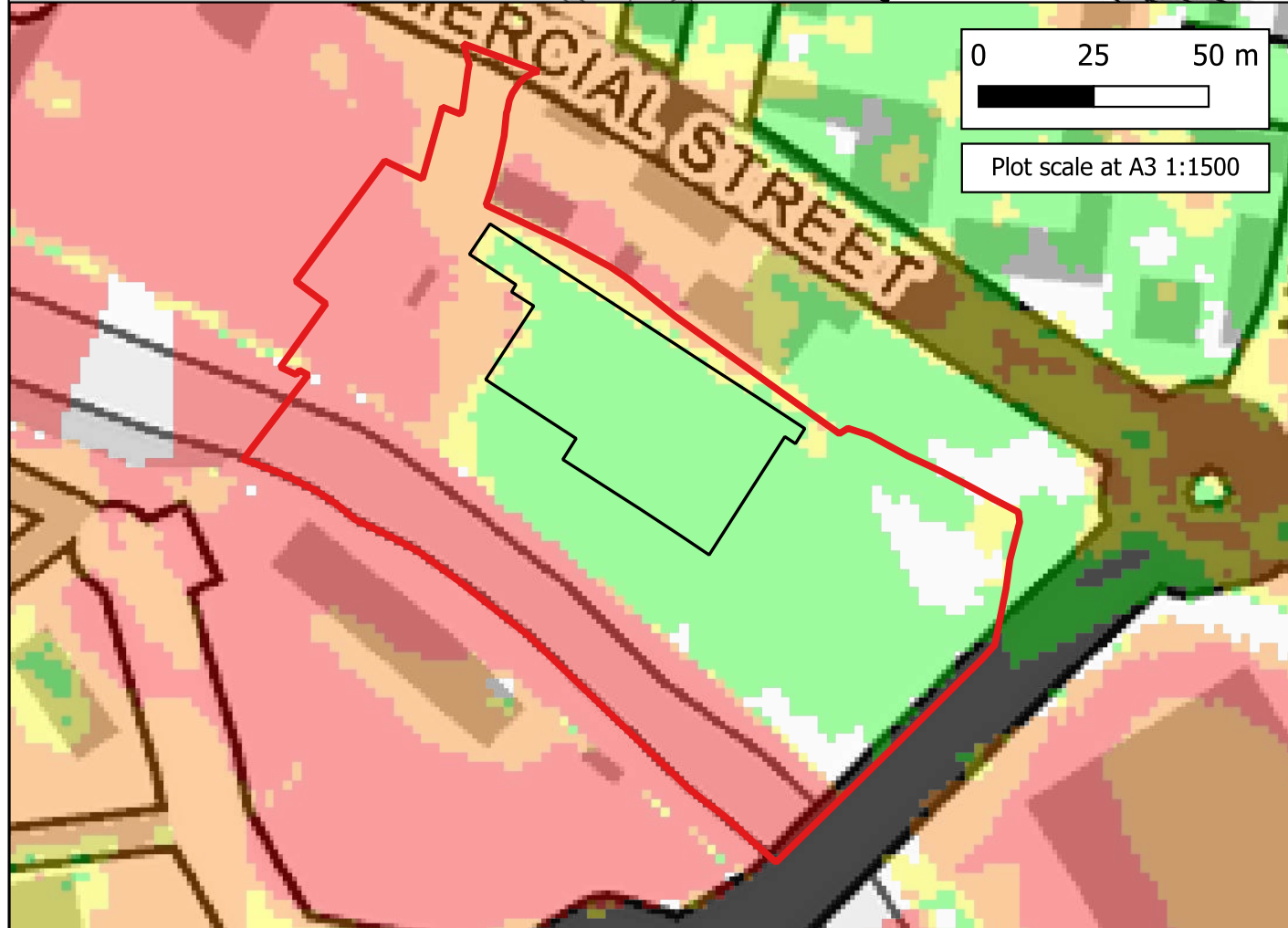
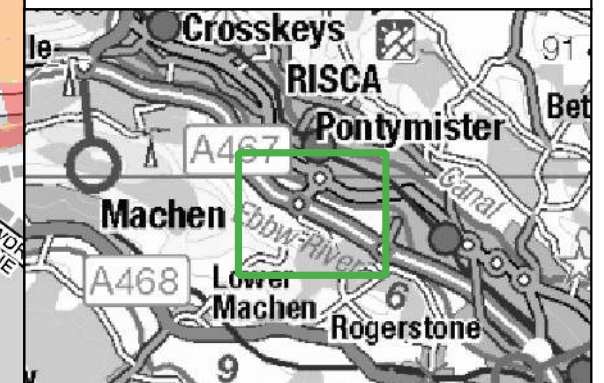
Notes:
1) All dimensions are in metres and all levels in metres above Ordnance Datum unless stated otherwise.



LEGEND

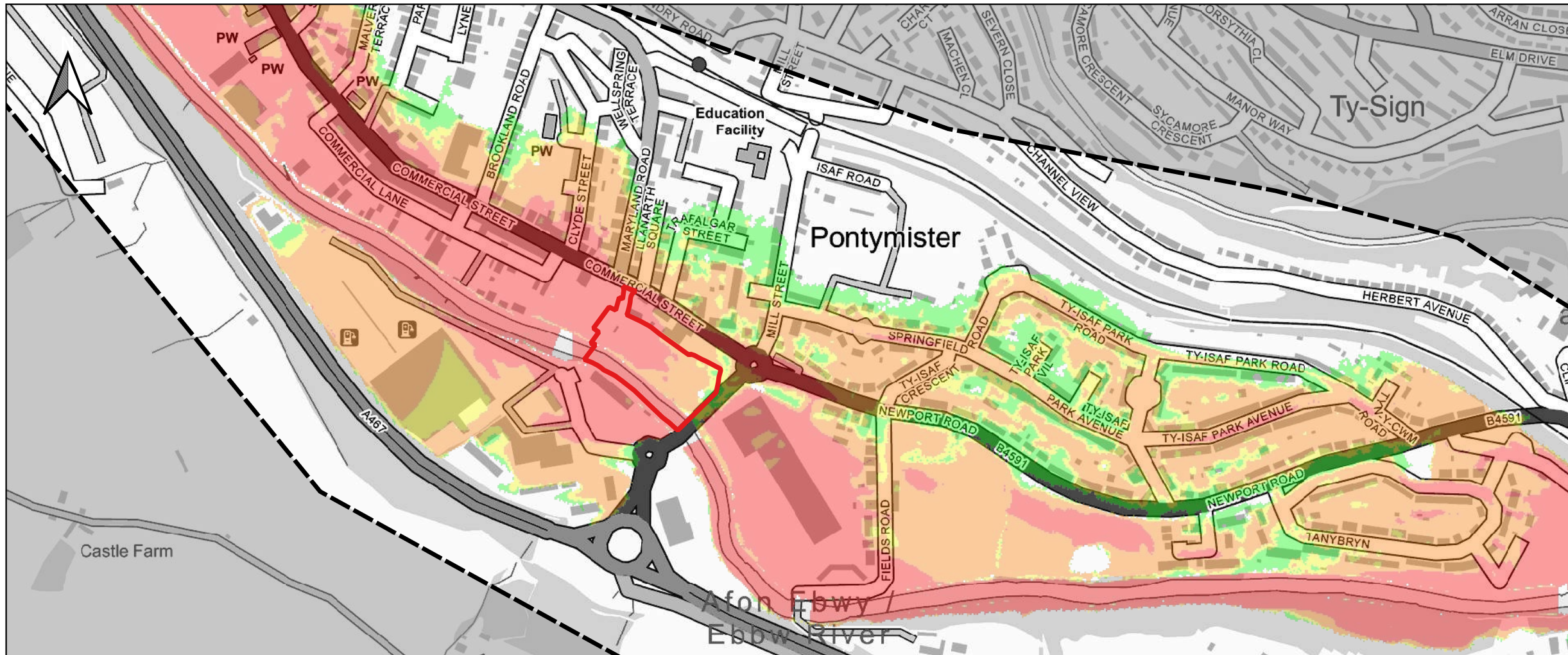
- Site Boundary
- Proposed Store

Flood Hazard Rating (FD2321)

- Caution
- Danger for Some
- Danger for Most
- Danger for All

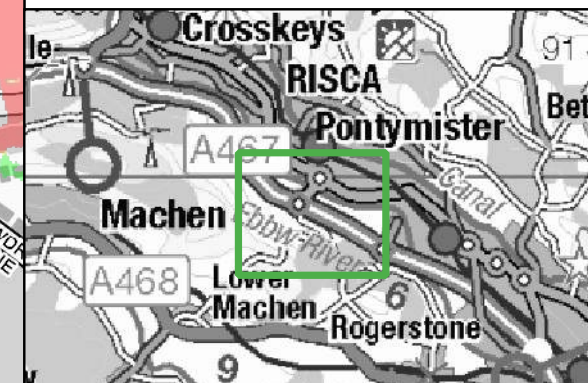
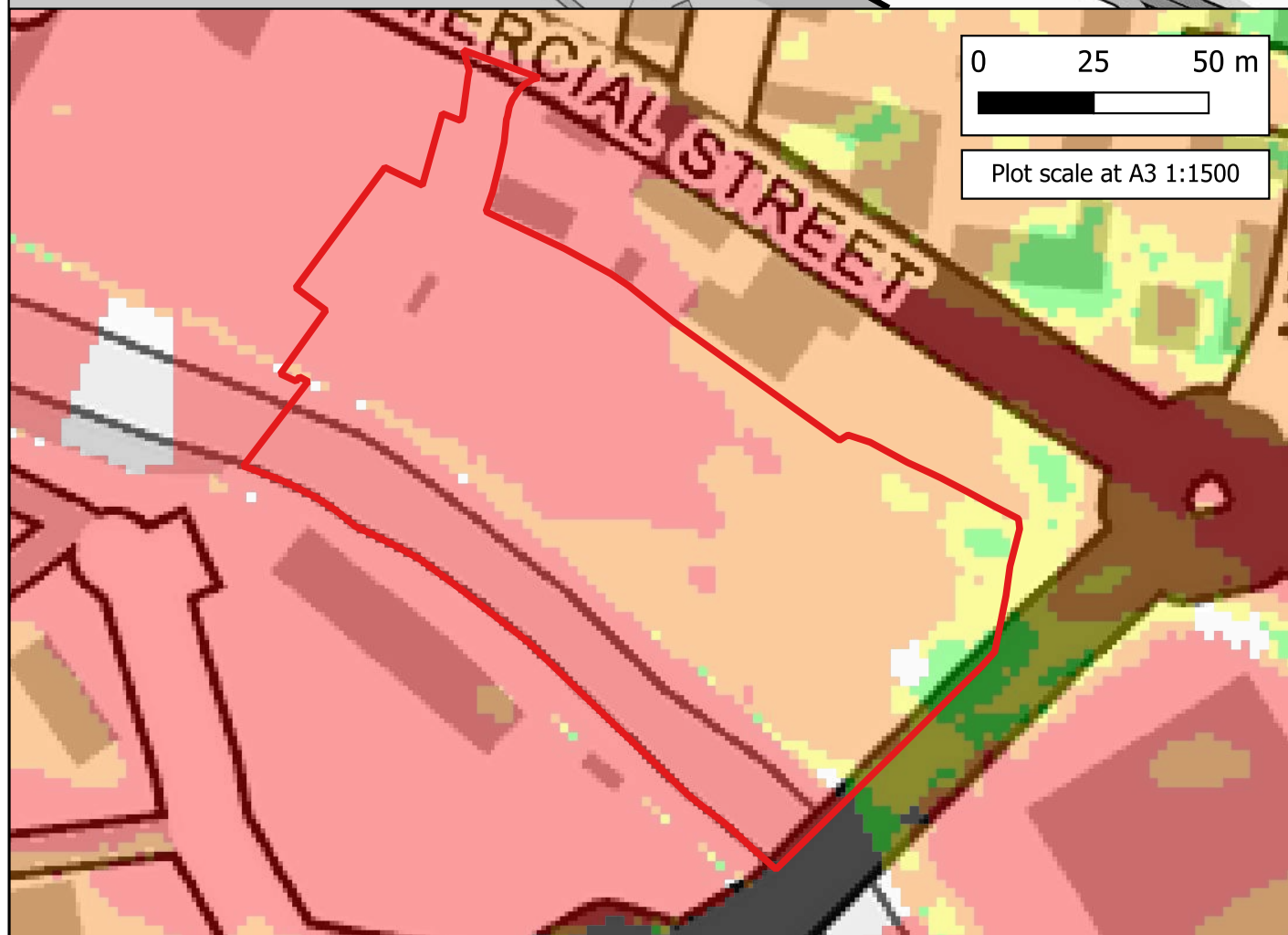


  www.waterco.co.uk			
CLIENT:			
Land at Pontymister, Risca			
PLOT TITLE: Flood Hazard Rating 0.1% AEP Fluvial Event Proposed Development Scenario (DEV) Defended Scenario Normal Conditions			
PLOT STATUS: FINAL			DATE: 26-11-2024
DRAWN: MH	CHECKED: AA	APPROVED: LS	PLOT SCALE AT A3: 1:6000
PLOT NAME: 15679_EBBW_Q1000_DEF_DEV_NC_027_ZUK2_Max			REVISION: -



Notes:
 1) All dimensions are in metres and all levels in metres above Ordnance Datum unless stated otherwise.

- LEGEND**
- Site Boundary
 - Flood Hazard Rating (FD2321)
 - Caution
 - Danger for Some
 - Danger for Most
 - Danger for All



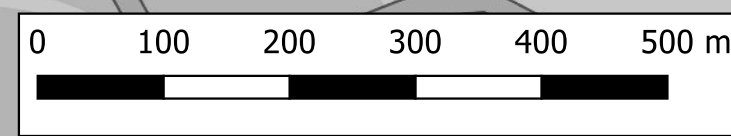
SCHEME:
Land at Pontymister, Risca

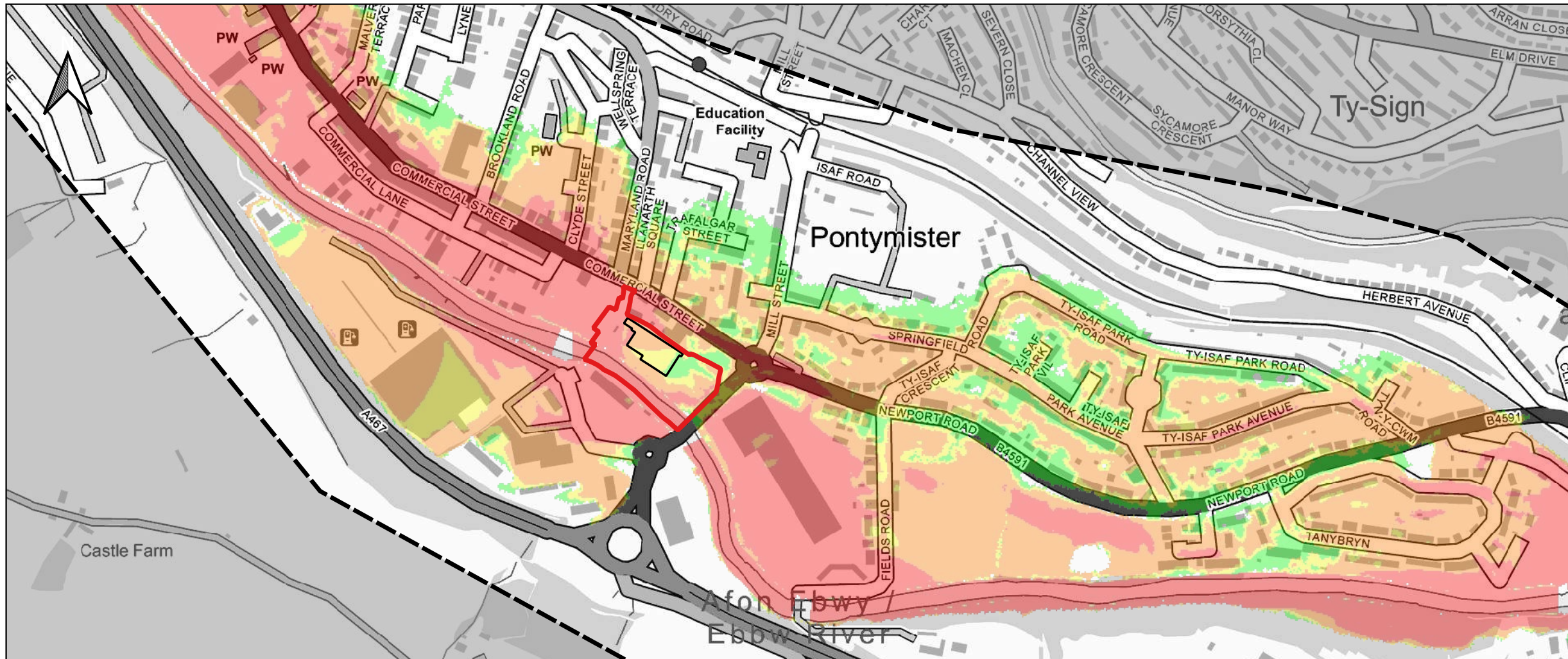
PLOT TITLE: Flood Hazard Rating
 0.1% AEP Plus 25% Climate Change Fluvial Event
 Existing Scenario (EXG)
 Defended Scenario
 Normal Conditions

PLOT STATUS: FINAL DATE: 26-11-2024

DRAWN: MH	CHECKED: AA	APPROVED: LS	PLOT SCALE AT A3: 1:6000
-----------	-------------	--------------	--------------------------

PLOT NAME: 15679_EBBW_Q1000CC25_DEF_EXG_NC_023_ZUK2_Max REVISION: -





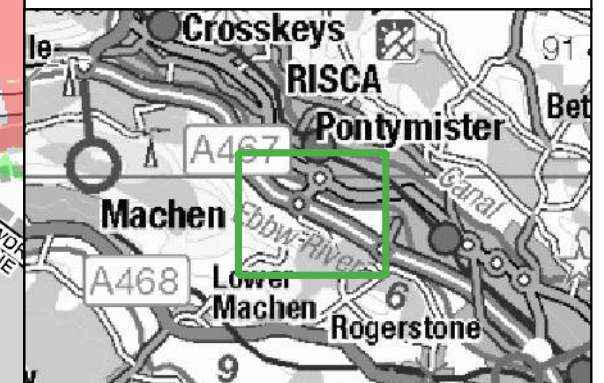
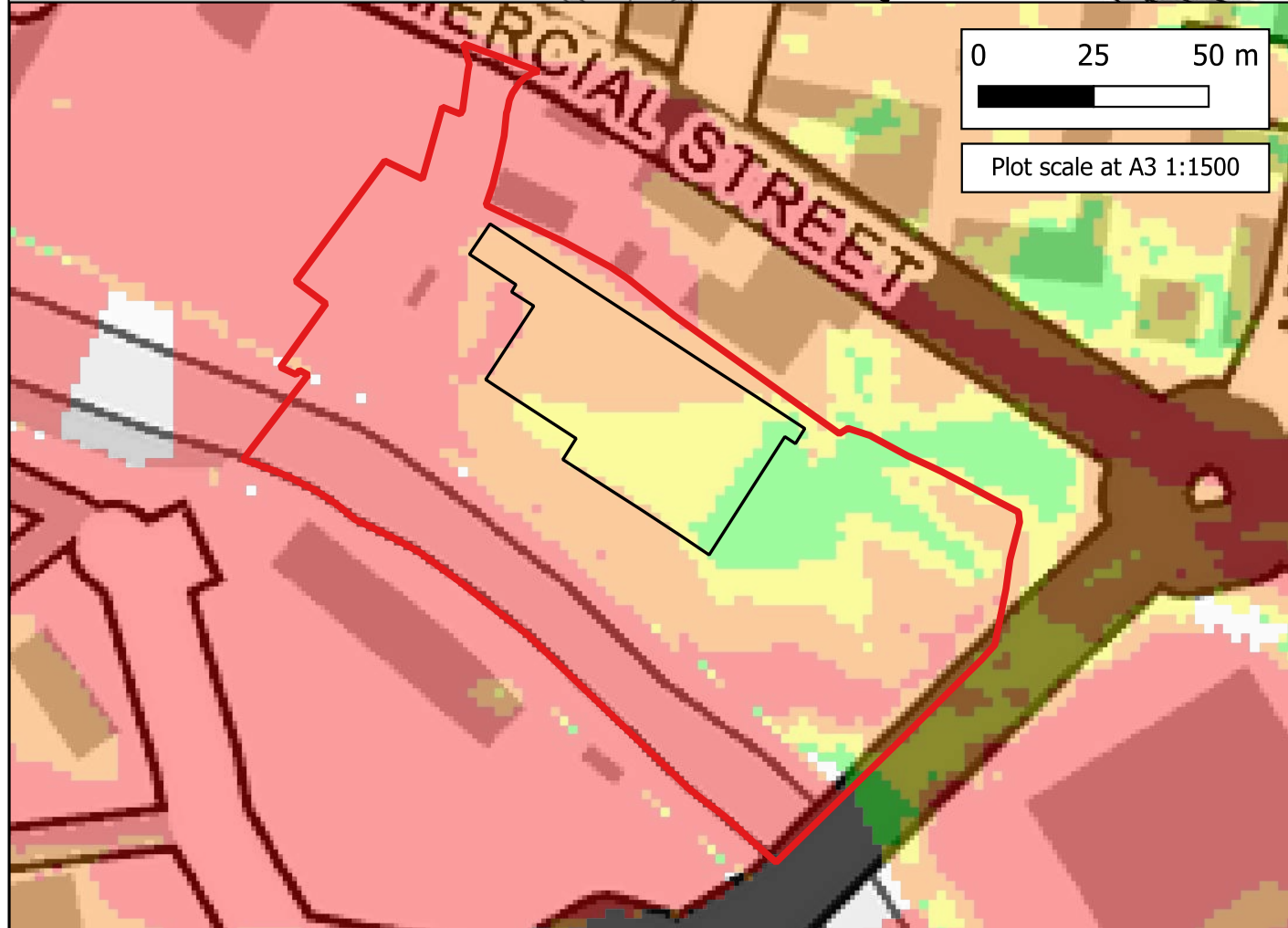
Notes:
 1) All dimensions are in metres and all levels in metres above Ordnance Datum unless stated otherwise.

LEGEND

- Site Boundary
- Proposed Store

Flood Hazard Rating (FD2321)

- Caution
- Danger for Some
- Danger for Most
- Danger for All



CLIENT:




www.waterco.co.uk

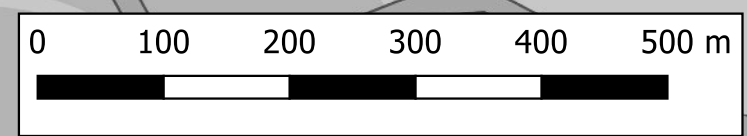
SCHEME:
Land at Pontymister, Risca

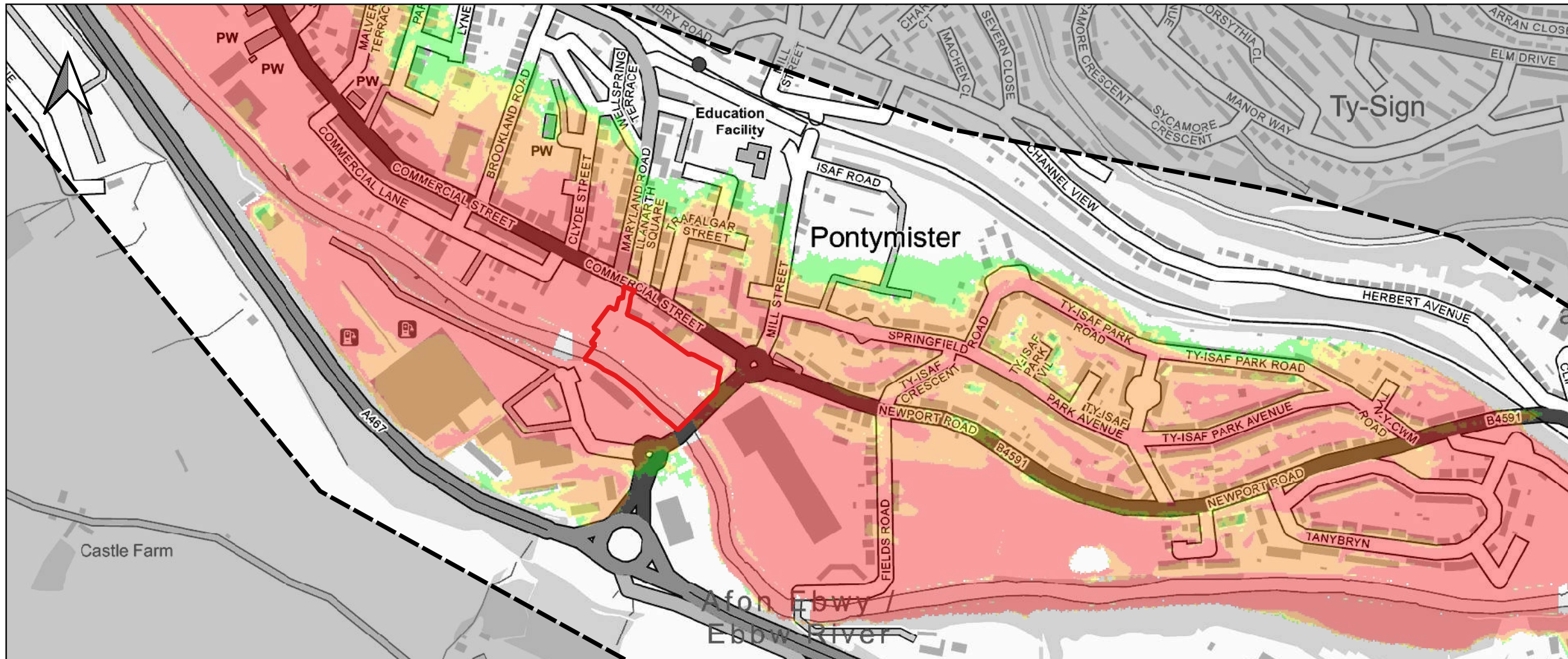
PLOT TITLE: Flood Hazard Rating
 0.1% AEP Plus 25% Climate Change Fluvial Event
 Proposed Development Scenario (DEV)
 Defended Scenario
 Normal Conditions

PLOT STATUS: FINAL DATE: 26-11-2024

DRAWN: MH	CHECKED: AA	APPROVED: LS	PLOT SCALE AT A3: 1:6000
-----------	-------------	--------------	--------------------------

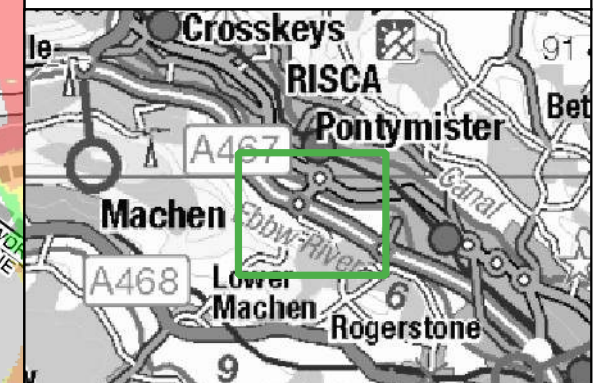
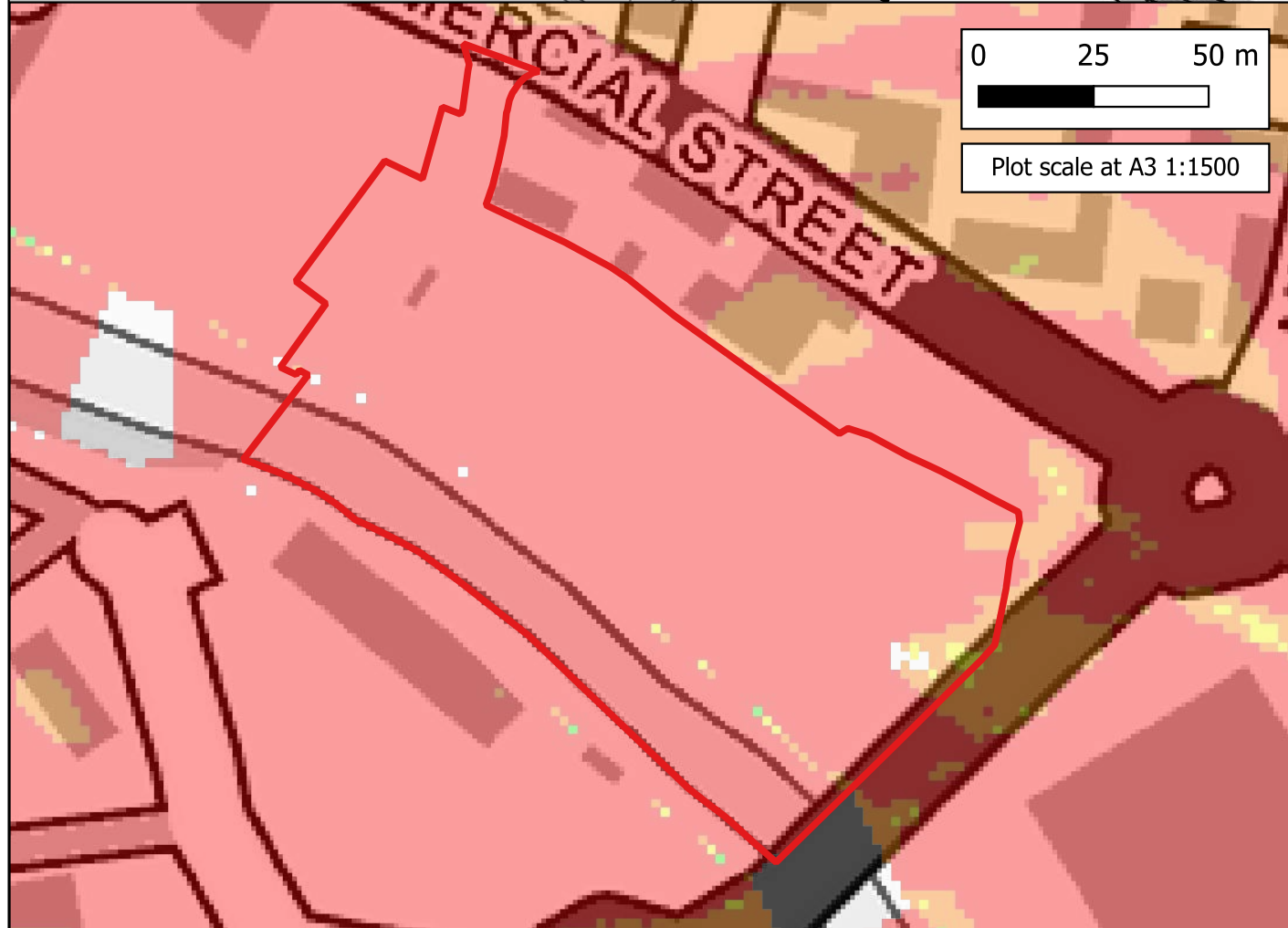
PLOT NAME: 15679_EBBW_Q1000CC25_DEF_DEV_NC_027_ZUK2_Max REVISION: -





Notes:
1) All dimensions are in metres and all levels in metres above Ordnance Datum unless stated otherwise.

- LEGEND**
- Site Boundary
 - Flood Hazard Rating (FD2321)
 - Caution
 - Danger for Some
 - Danger for Most
 - Danger for All



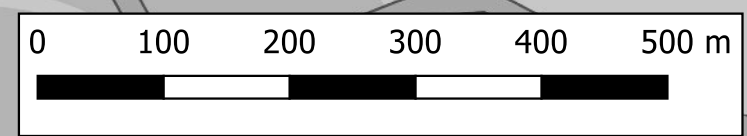
SCHEME:
Land at Pontymister, Risca

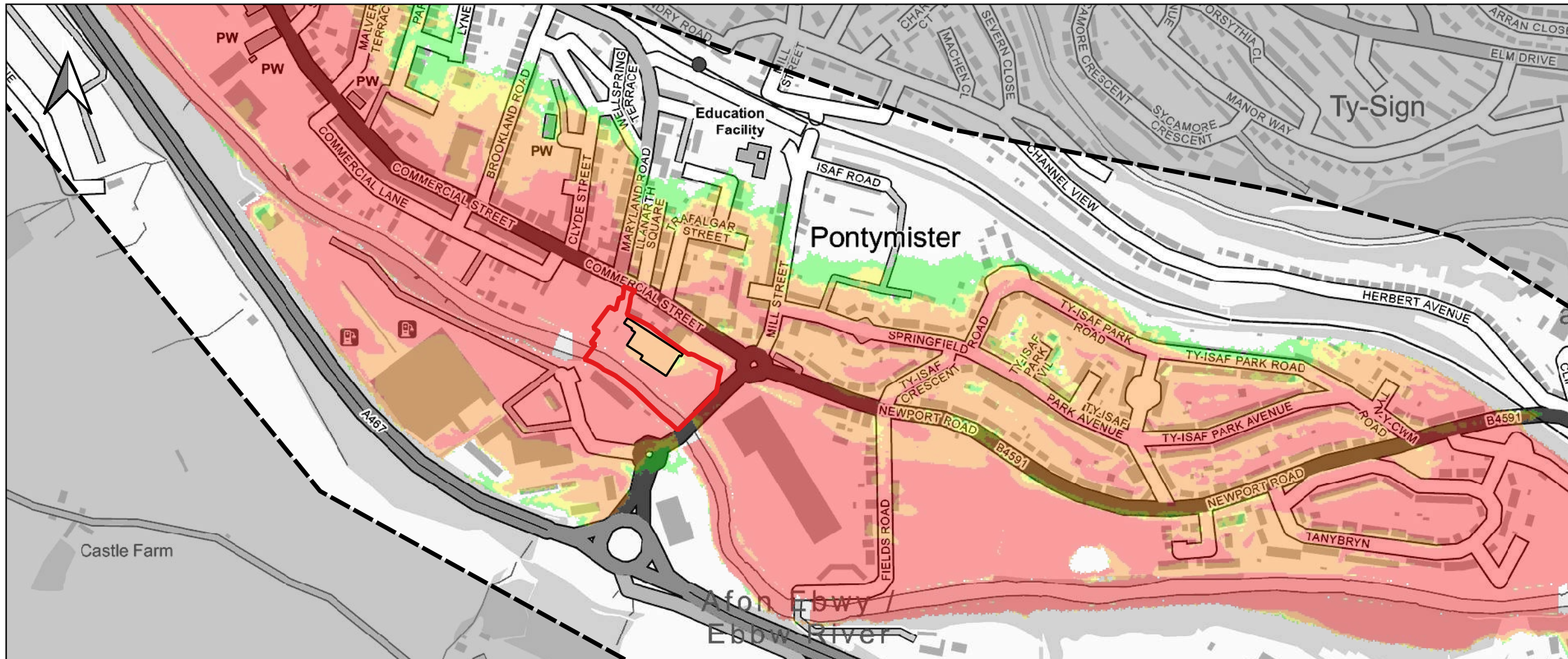
PLOT TITLE: Flood Hazard Rating
0.1% AEP Plus 70% Climate Change Fluvial Event
Existing Scenario (EXG)
Defended Scenario
Normal Conditions

PLOT STATUS: FINAL DATE: 26-11-2024

DRAWN: MH	CHECKED: AA	APPROVED: LS	PLOT SCALE AT A3: 1:6000
-----------	-------------	--------------	--------------------------

PLOT NAME: 15679_EBBW_Q1000CC25_DEF_EXG_NC_023_ZUK2_Max	REVISION: -
---	-------------





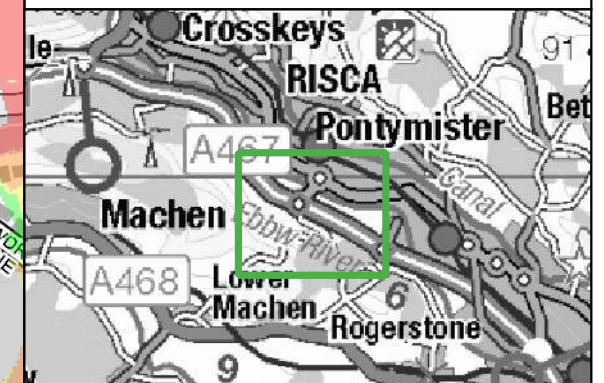
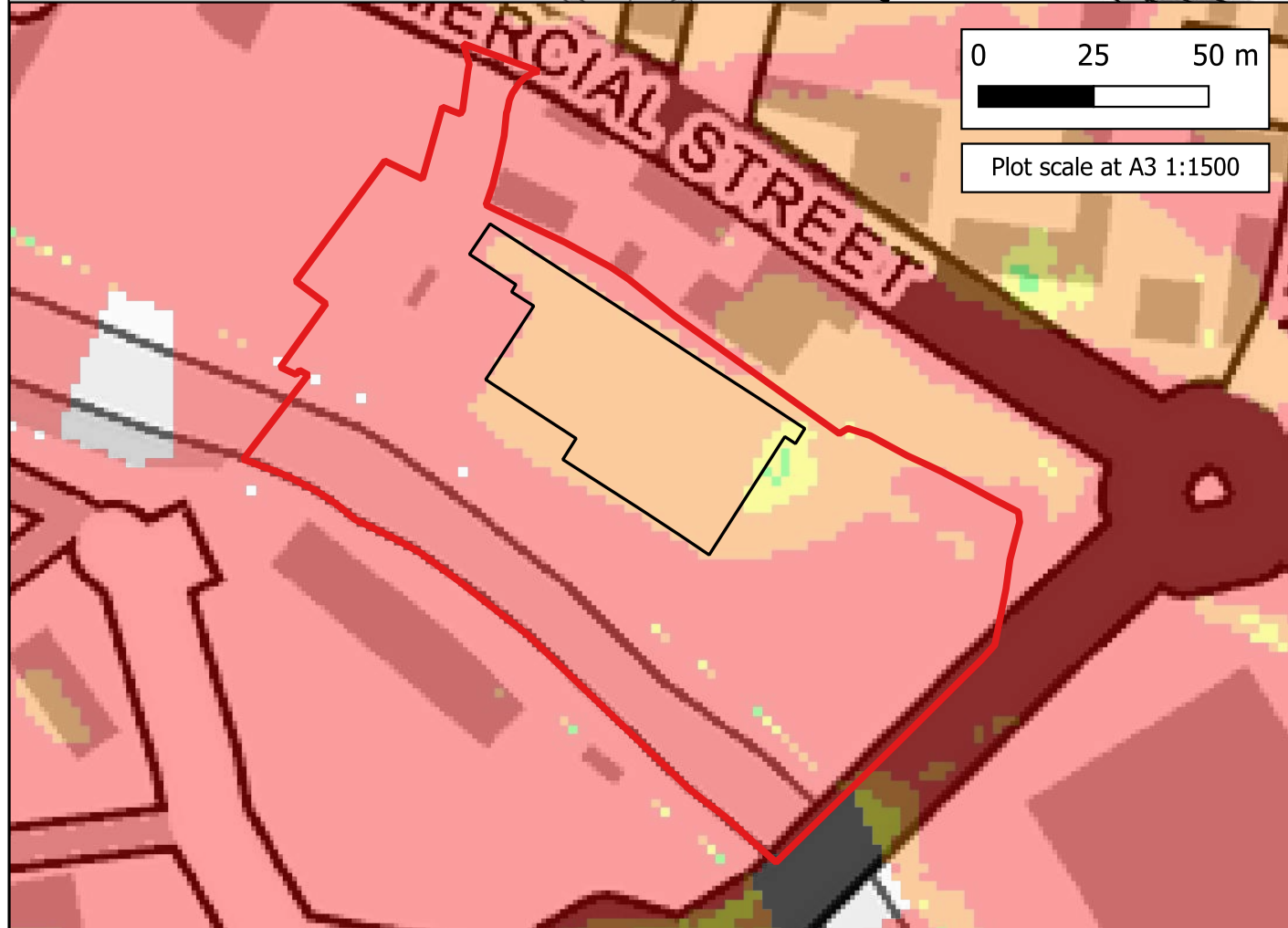
Notes:
1) All dimensions are in metres and all levels in metres above Ordnance Datum unless stated otherwise.

LEGEND

- Site Boundary
- Proposed Store

Flood Hazard Rating (FD2321)

- Caution
- Danger for Some
- Danger for Most
- Danger for All



CLIENT:




www.waterco.co.uk

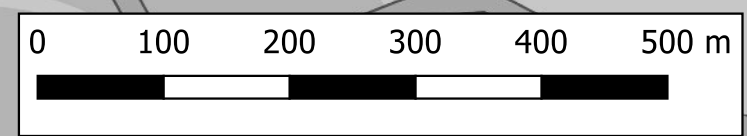
SCHEME:
Land at Pontymister, Risca

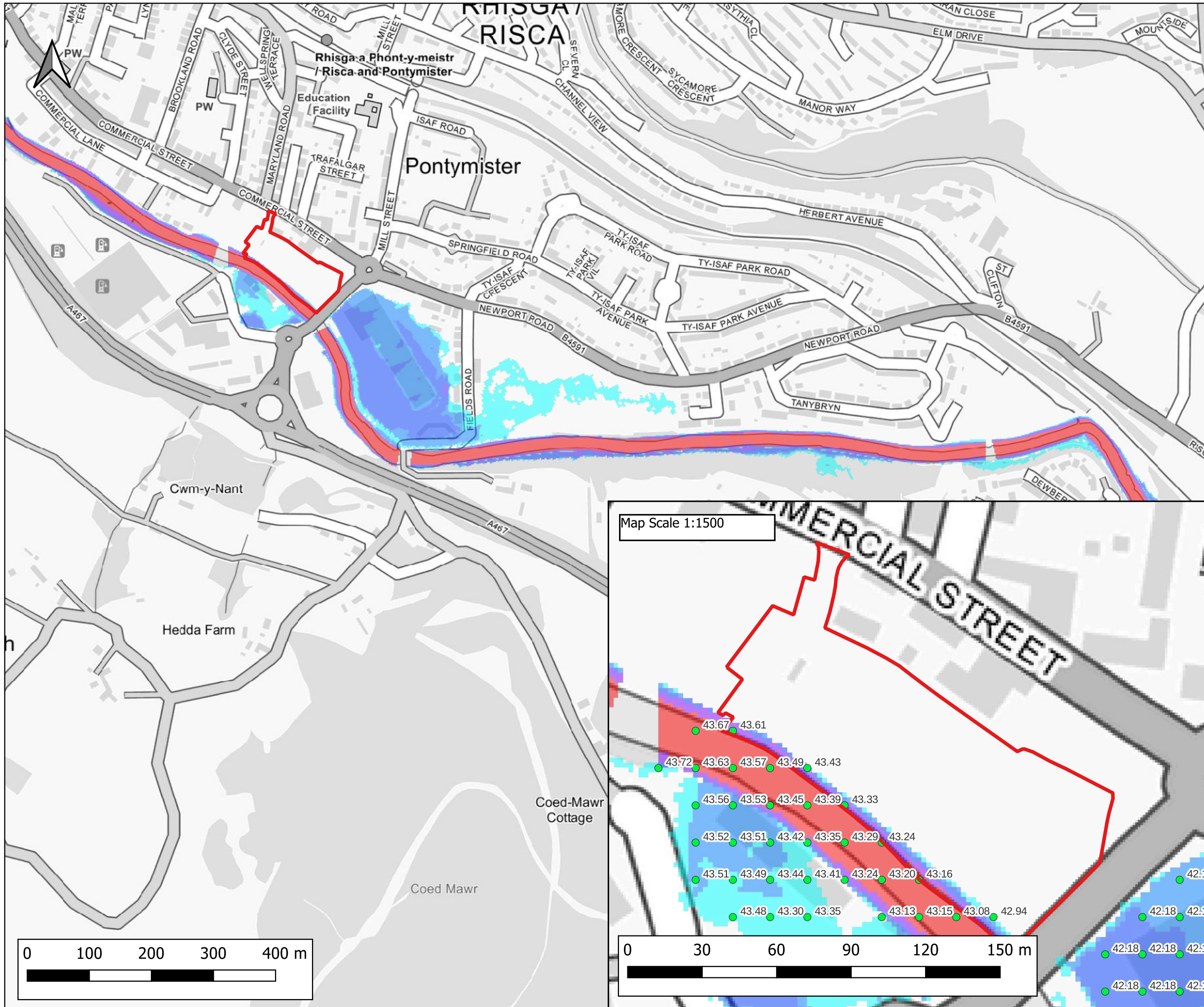
PLOT TITLE: Flood Hazard Rating
0.1% AEP Plus 70% Climate Change Fluvial Event
Proposed Development Scenario (DEV)
Defended Scenario
Normal Conditions

PLOT STATUS: FINAL DATE: 26-11-2024

DRAWN: MH	CHECKED: AA	APPROVED: LS	PLOT SCALE AT A3: 1:6000
-----------	-------------	--------------	--------------------------

PLOT NAME: 15679_EBBW_Q1000CC25_DEF_DEV_NC_027_ZUK2_Max	REVISION: -
---	-------------

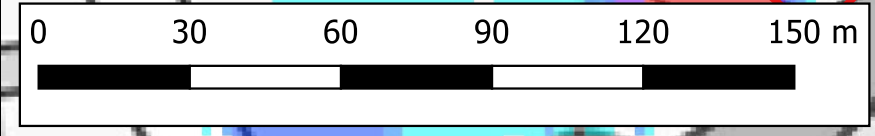
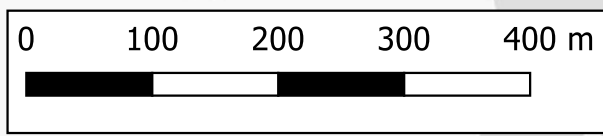
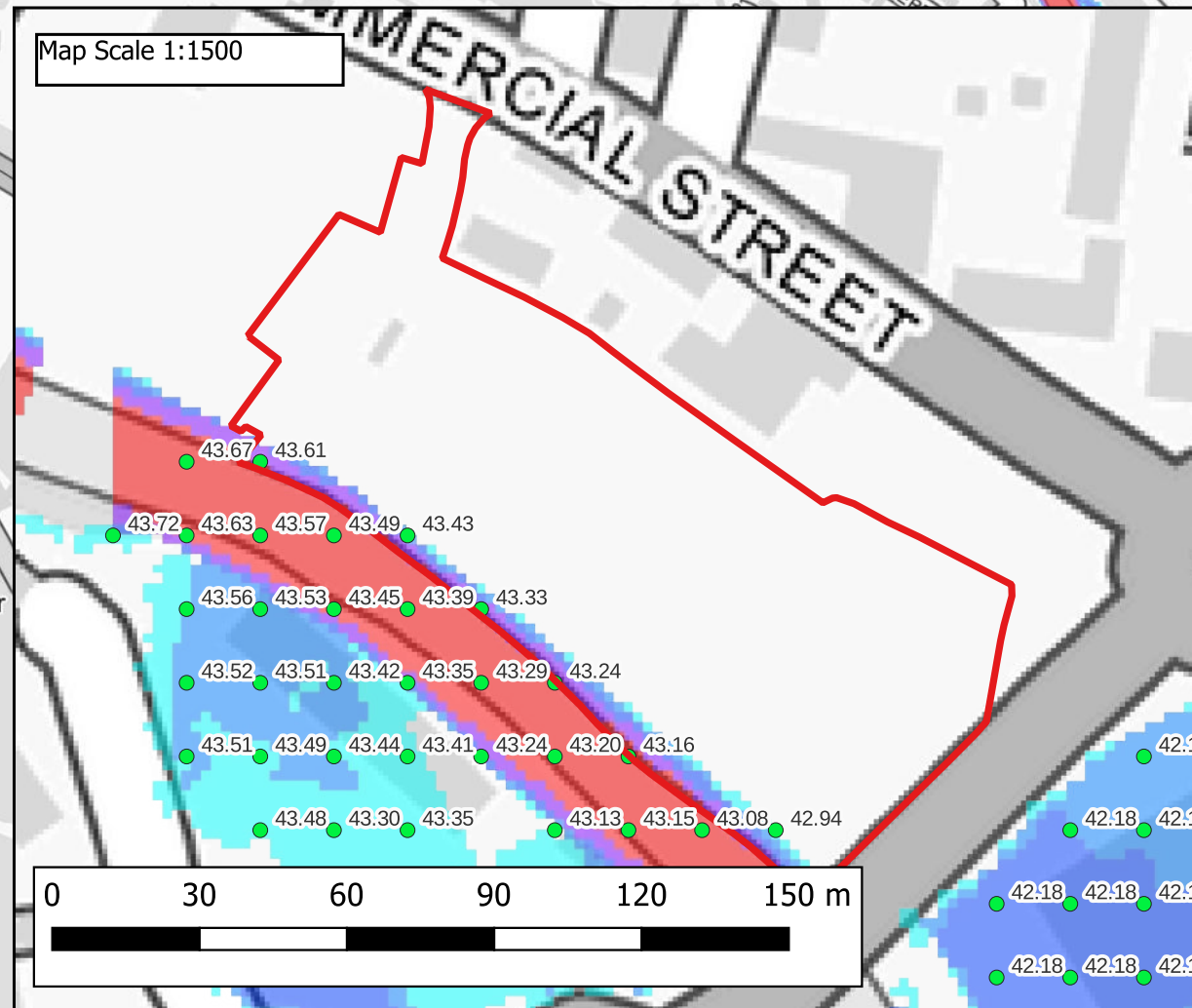




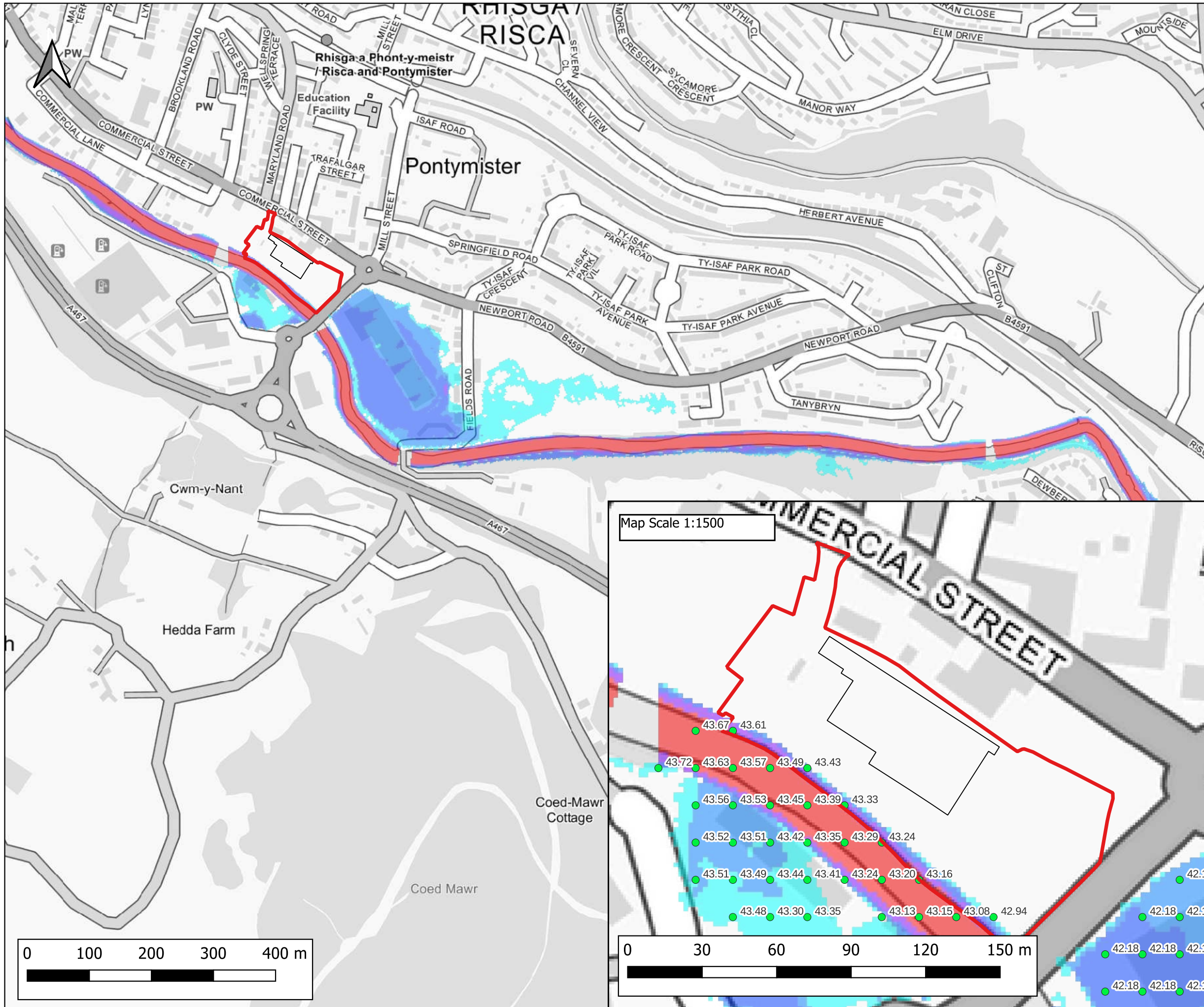
Notes:
1) All dimensions are in metres and all levels in metres above Ordnance Datum unless stated otherwise.

LEGEND

- Site Boundary
- Maximum Flood Depth
 - <= 0.3m
 - 0.3m - 0.6m
 - 0.6m - 1.2m
 - 1.2m - 2.4m
 - > 2.4m
- Maximum Water Level (m AOD)



CLIENT:			
Lidl Great Britain Limited			
 www.waterco.co.uk			
SCHEME:			
Land at Pontymister, Risca			
PLOT TITLE:			
Maximum Water Level 1% AEP Fluvial Event Existing Scenario (EXG) Defended Scenario Normal Conditions			
PLOT STATUS:			DATE:
FINAL			27-11-2024
DRAWN:	CHECKED:	APPROVED:	PLOT SCALE AT A3:
JP	AW	MW	1:6000
PLOT NAME:			REVISION:
15679_EBBW_Q100_DEF_EXG_NC_023_h_Max			-



Notes:
 1) All dimensions are in metres and all levels in metres above Ordnance Datum unless stated otherwise.

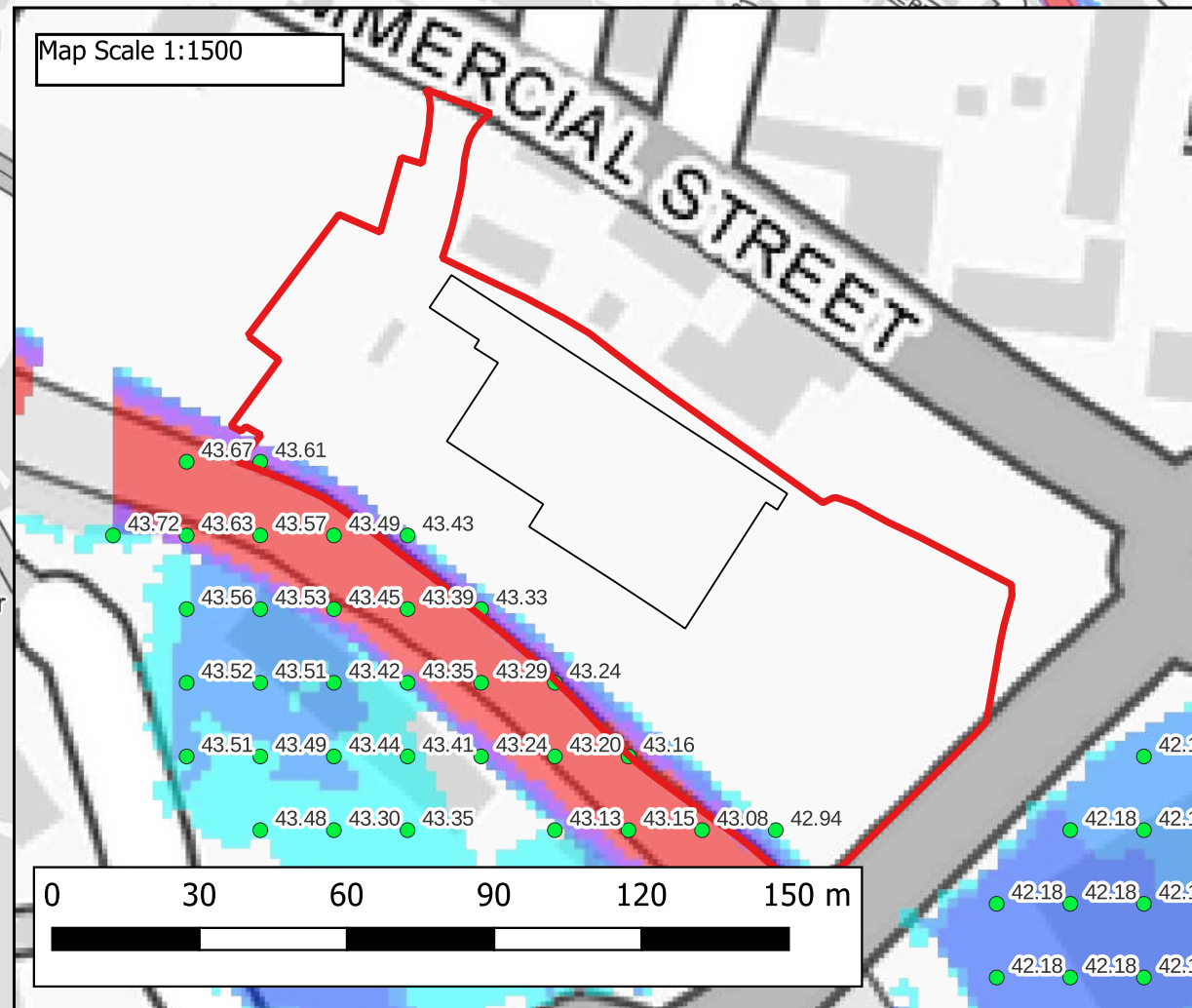
LEGEND


- Site Boundary
- Proposed Store

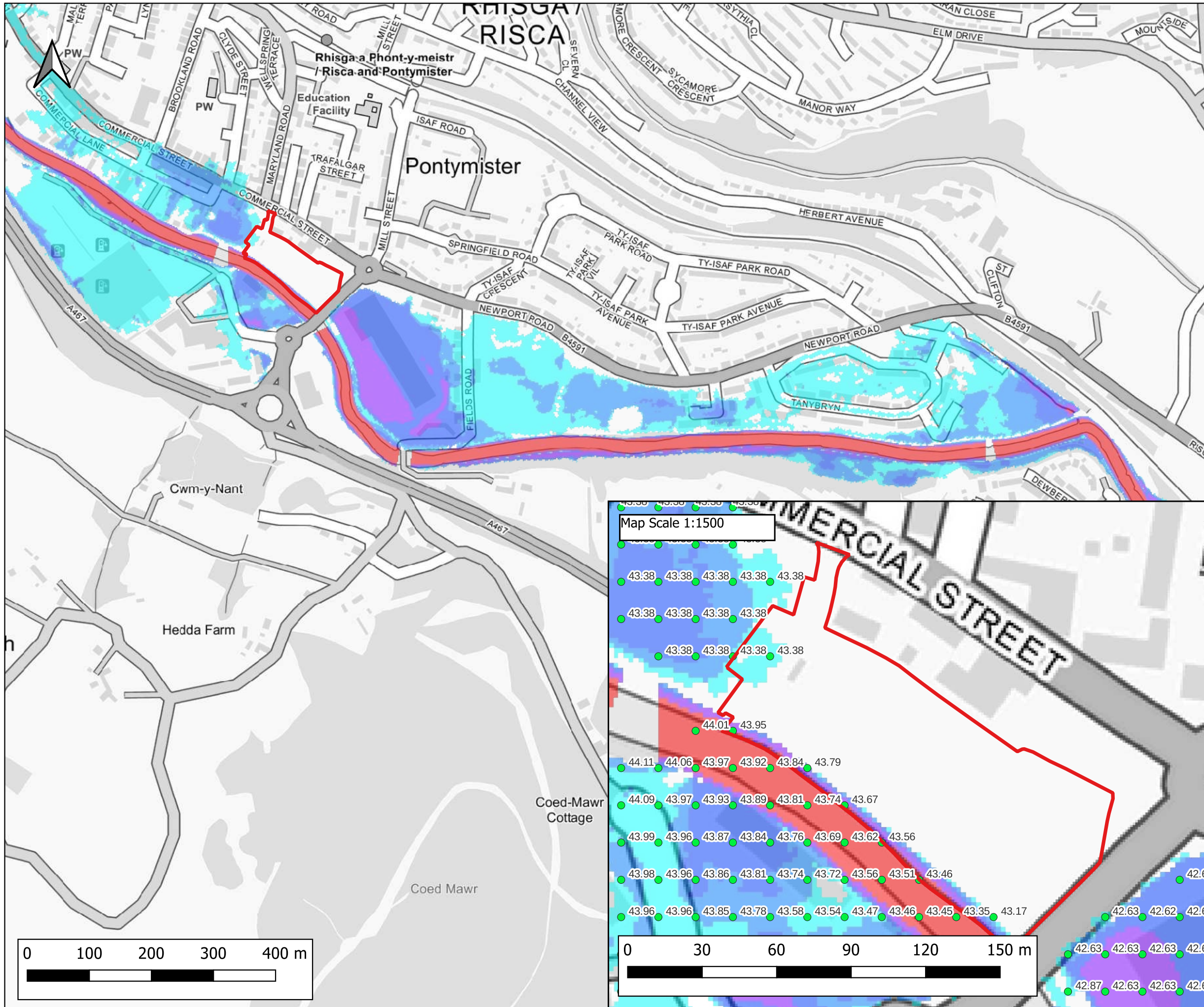
Maximum Flood Depth

- <= 0.3m
- 0.3m - 0.6m
- 0.6m - 1.2m
- 1.2m - 2.4m
- > 2.4m

● Maximum Water Level (m AOD)



CLIENT:			
Lidl Great Britain Limited			
 www.waterco.co.uk			
SCHEME:			
Land at Pontymister, Risca			
PLOT TITLE:			
Maximum Water Level 1% AEP Fluvial Event Proposed Development Scenario (DEV) Defended Scenario Normal Conditions			
PLOT STATUS:			DATE:
FINAL			27-11-2024
DRAWN:	CHECKED:	APPROVED:	PLOT SCALE AT A3:
JP	AW	MW	1:6000
PLOT NAME:			REVISION:
15679_EBBW_Q100_DEF_DEV_NC_027_h_Max			-



Notes:
1) All dimensions are in metres and all levels in metres above Ordnance Datum unless stated otherwise.

LEGEND

- Site Boundary
- Maximum Flood Depth
- <= 0.3m
- 0.3m - 0.6m
- 0.6m - 1.2m
- 1.2m - 2.4m
- > 2.4m
- Maximum Water Level (m AOD)



CLIENT:
Lidl Great Britain Limited



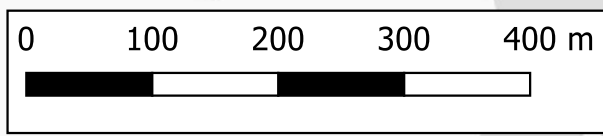
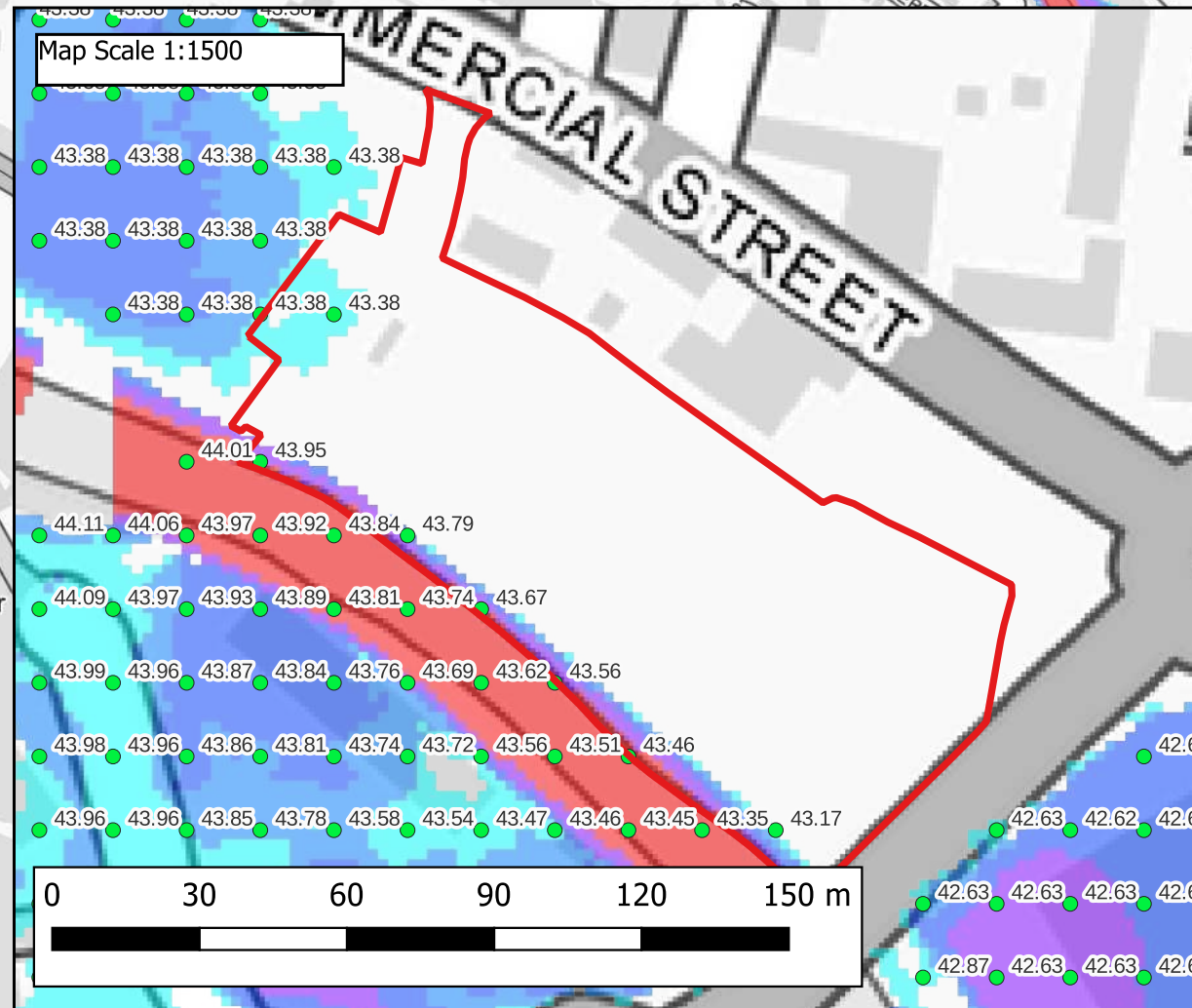
SCHEME:
Land at Pontymister, Risca

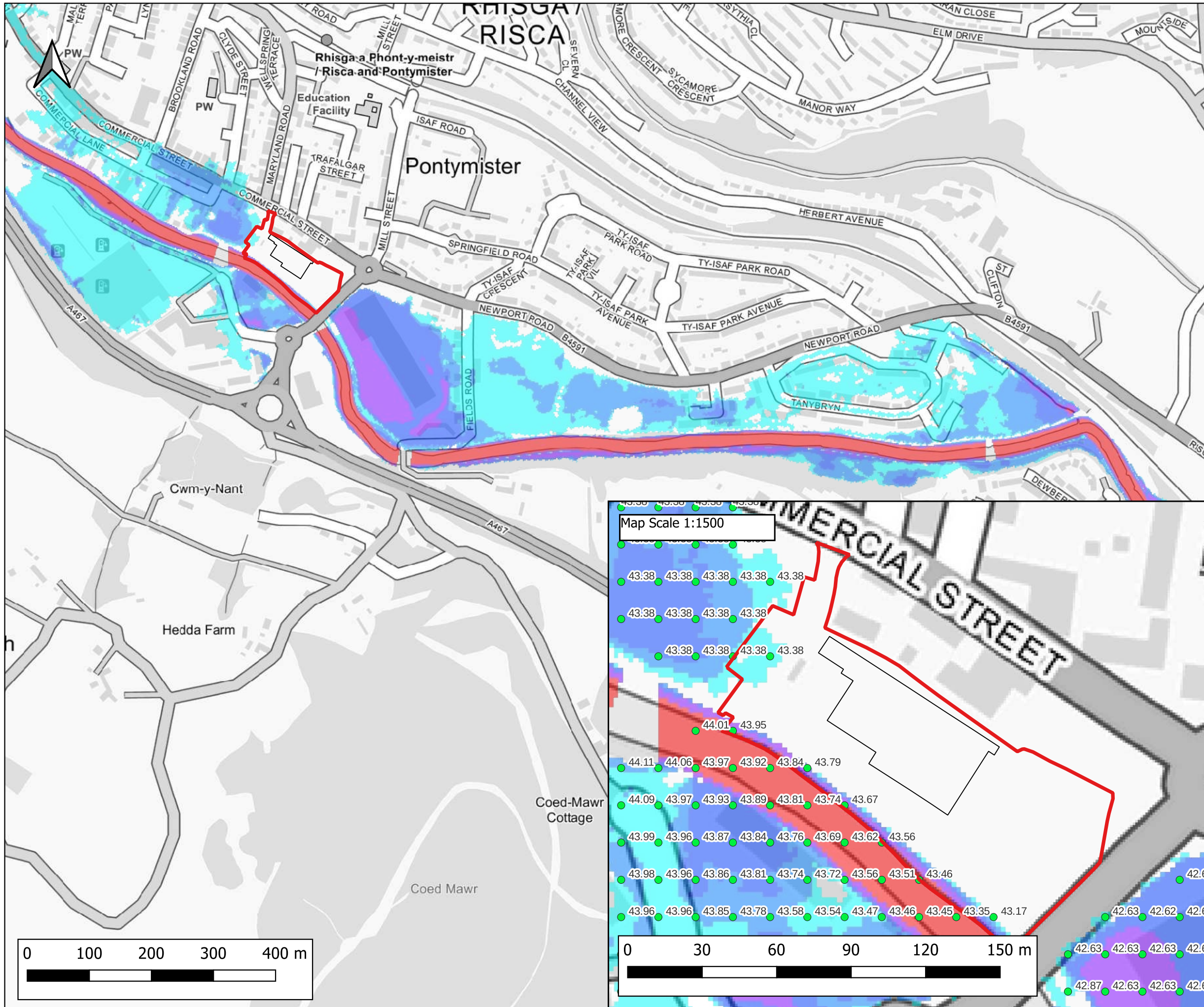
PLOT TITLE: Maximum Water Level
1% AEP Plus 25% Climate Change Fluvial Event Existing Scenario (EXG)
Defended Scenario
Normal Conditions

PLOT STATUS: FINAL
DATE: 27-11-2024

DRAWN: JP	CHECKED: AW	APPROVED: MW	PLOT SCALE AT A3: 1:6000
-----------	-------------	--------------	--------------------------

PLOT NAME: 15679_EBBW_Q100CC25_DEF_EXG_NC_023_h_Max
REVISION: -





Notes:
1) All dimensions are in metres and all levels in metres above Ordnance Datum unless stated otherwise.

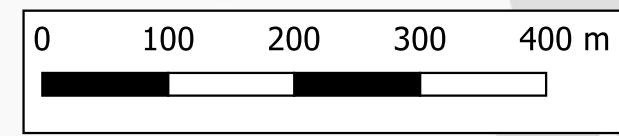
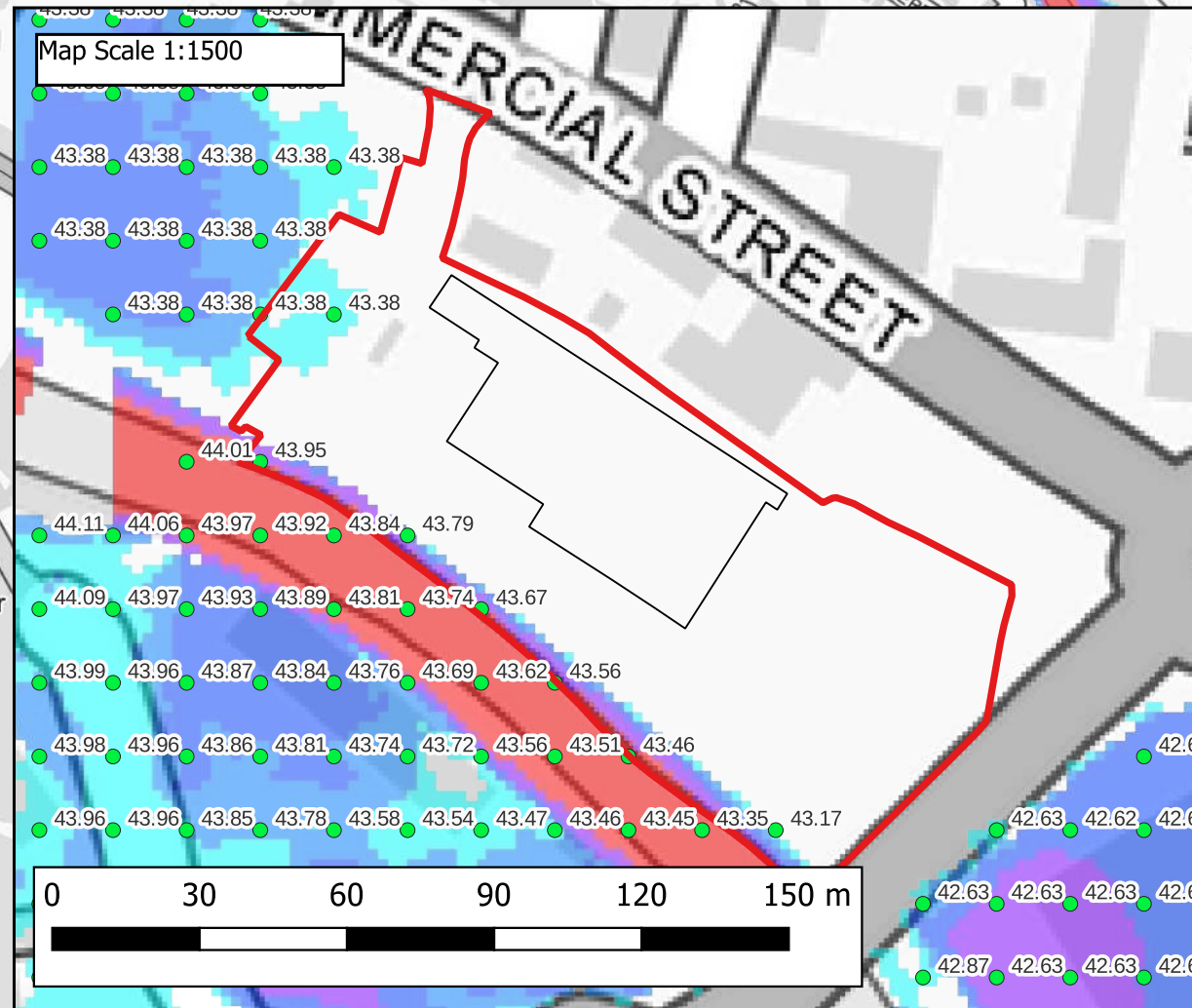
LEGEND

- Site Boundary
- Proposed Store

Maximum Flood Depth

- <= 0.3m
- 0.3m - 0.6m
- 0.6m - 1.2m
- 1.2m - 2.4m
- > 2.4m

● Maximum Water Level (m AOD)



CLIENT:			
Lidl Great Britain Limited			
 www.waterco.co.uk			
SCHEME:			
Land at Pontymister, Risca			
PLOT TITLE:			
Maximum Water Level 1% AEP Plus 25% Climate Change Fluvial Event Proposed Development Scenario (DEV) Defended Scenario Normal Conditions			
PLOT STATUS:			DATE:
FINAL			27-11-2024
DRAWN:	CHECKED:	APPROVED:	PLOT SCALE AT A3:
JP	AW	MW	1:6000
PLOT NAME:			REVISION:
15679_EBBW_Q100CC25_DEF_DEV_NC_027_h_Max			-

