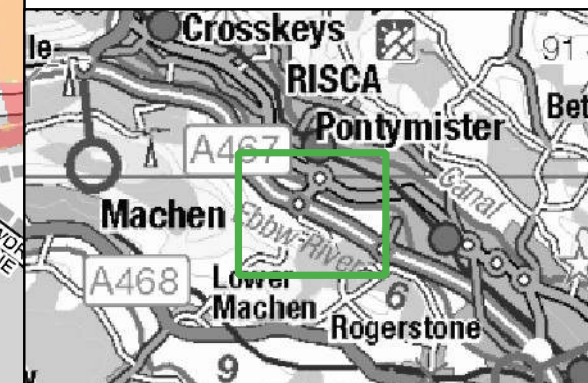
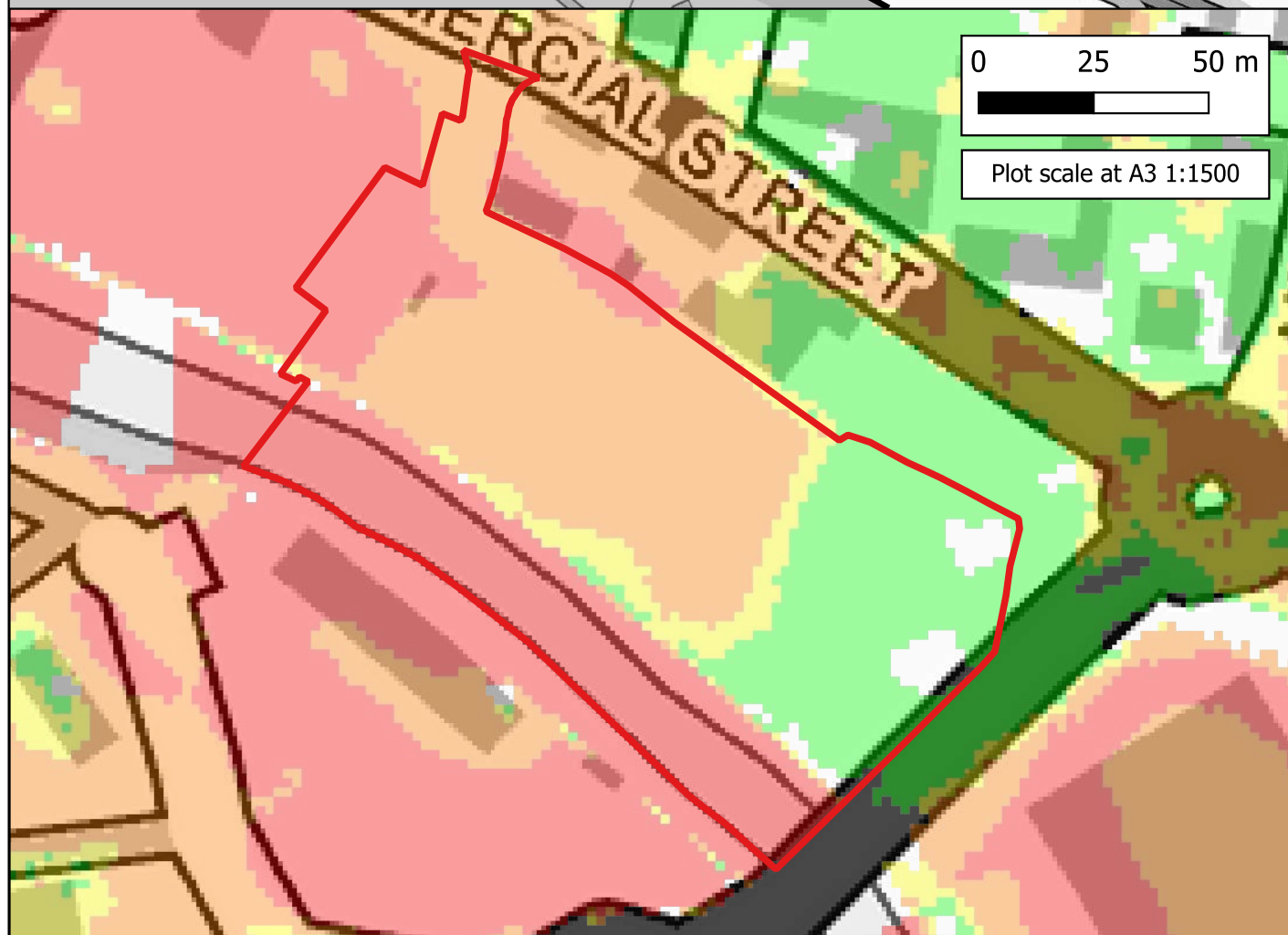


Notes:
 1) All dimensions are in metres and all levels in metres above Ordnance Datum unless stated otherwise.

LEGEND

- Site Boundary
- Flood Hazard Rating (FD2321)
 - Caution
 - Danger for Some
 - Danger for Most
 - Danger for All



CLIENT:

www.waterco.co.uk

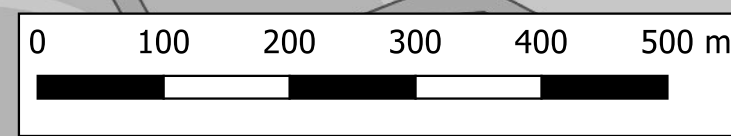
SCHEME:
Land at Pontymister, Risca

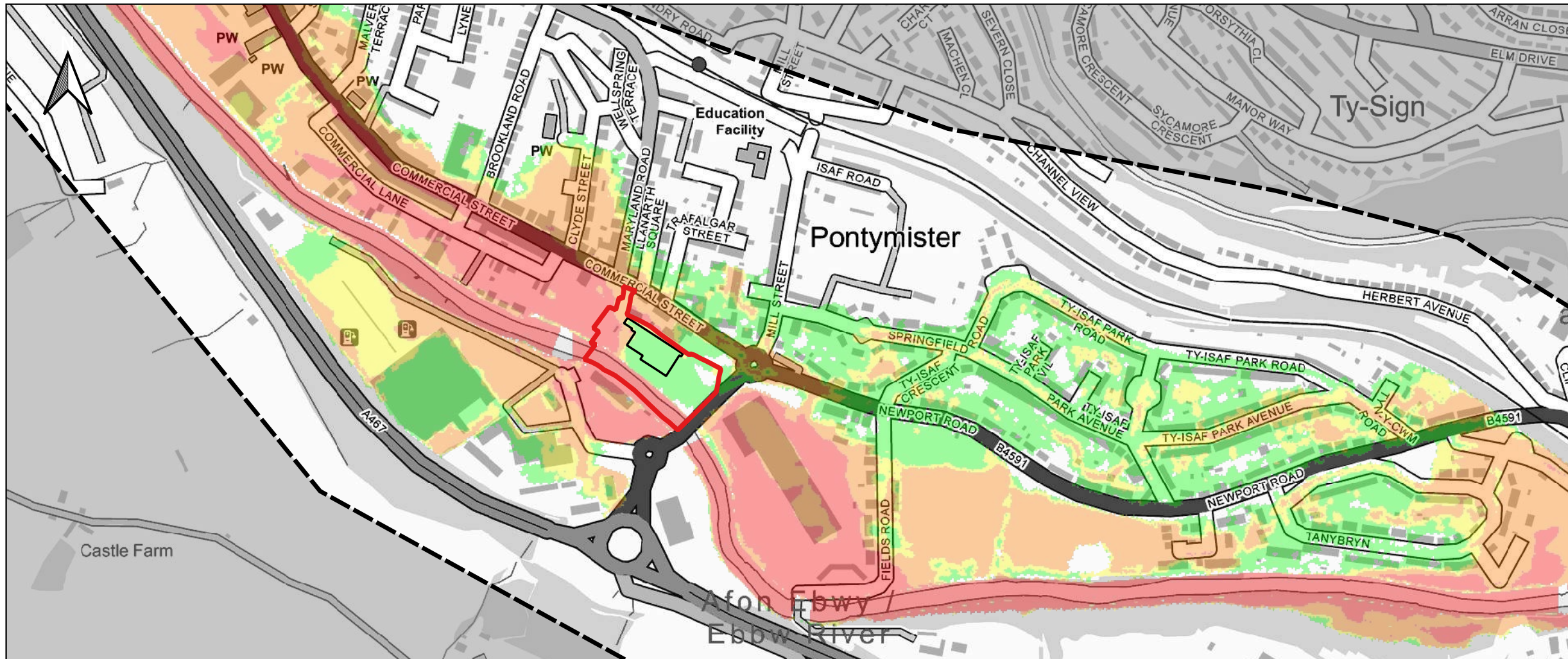
PLOT TITLE:
 Flood Hazard Rating
 0.1% AEP Fluvial Event
 Existing Scenario (EXG)
 Defended Scenario
 Normal Conditions

PLOT STATUS: **FINAL** DATE: **26-11-2024**

DRAWN: MH	CHECKED: AA	APPROVED: LS	PLOT SCALE AT A3: 1:6000
-----------	-------------	--------------	--------------------------

PLOT NAME: 15679_EBBW_Q1000_DEF_EXG_NC_023_ZUK2_Max	REVISION: -
---	-------------





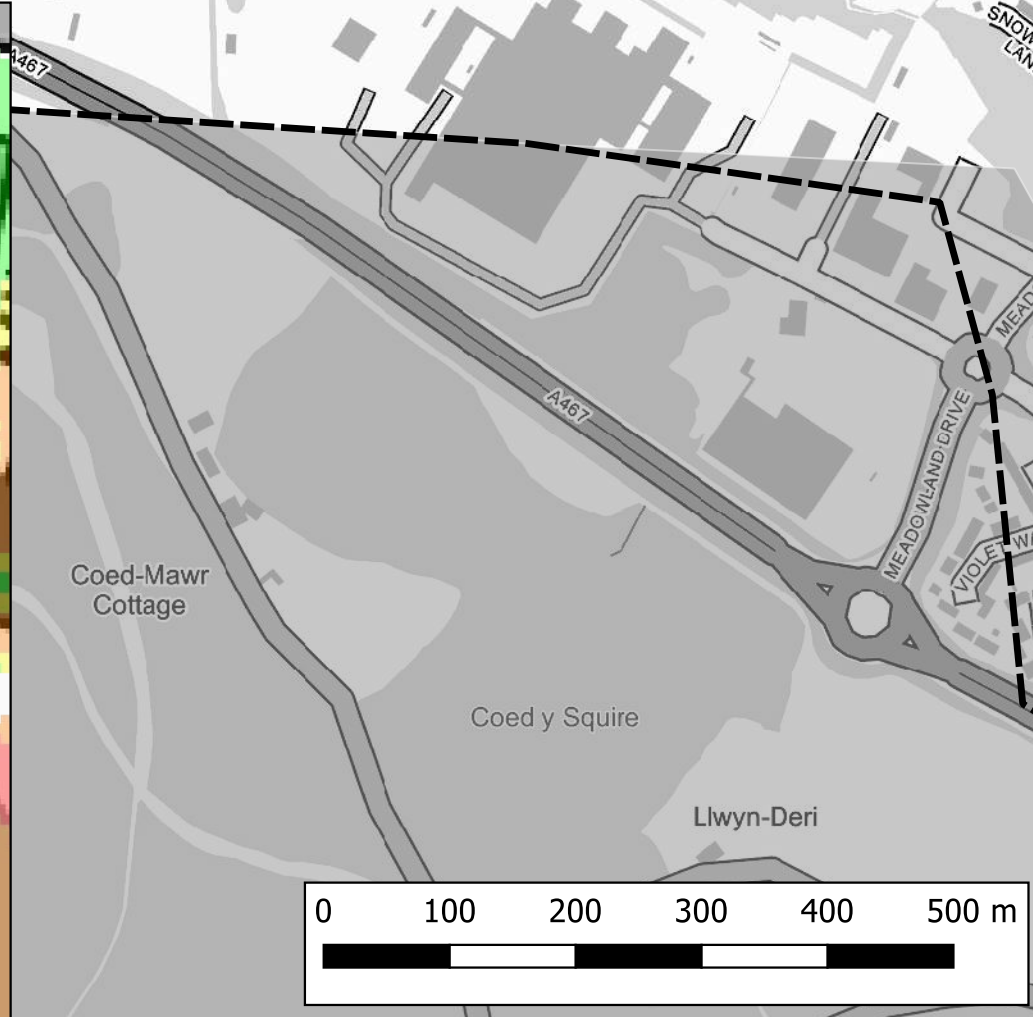
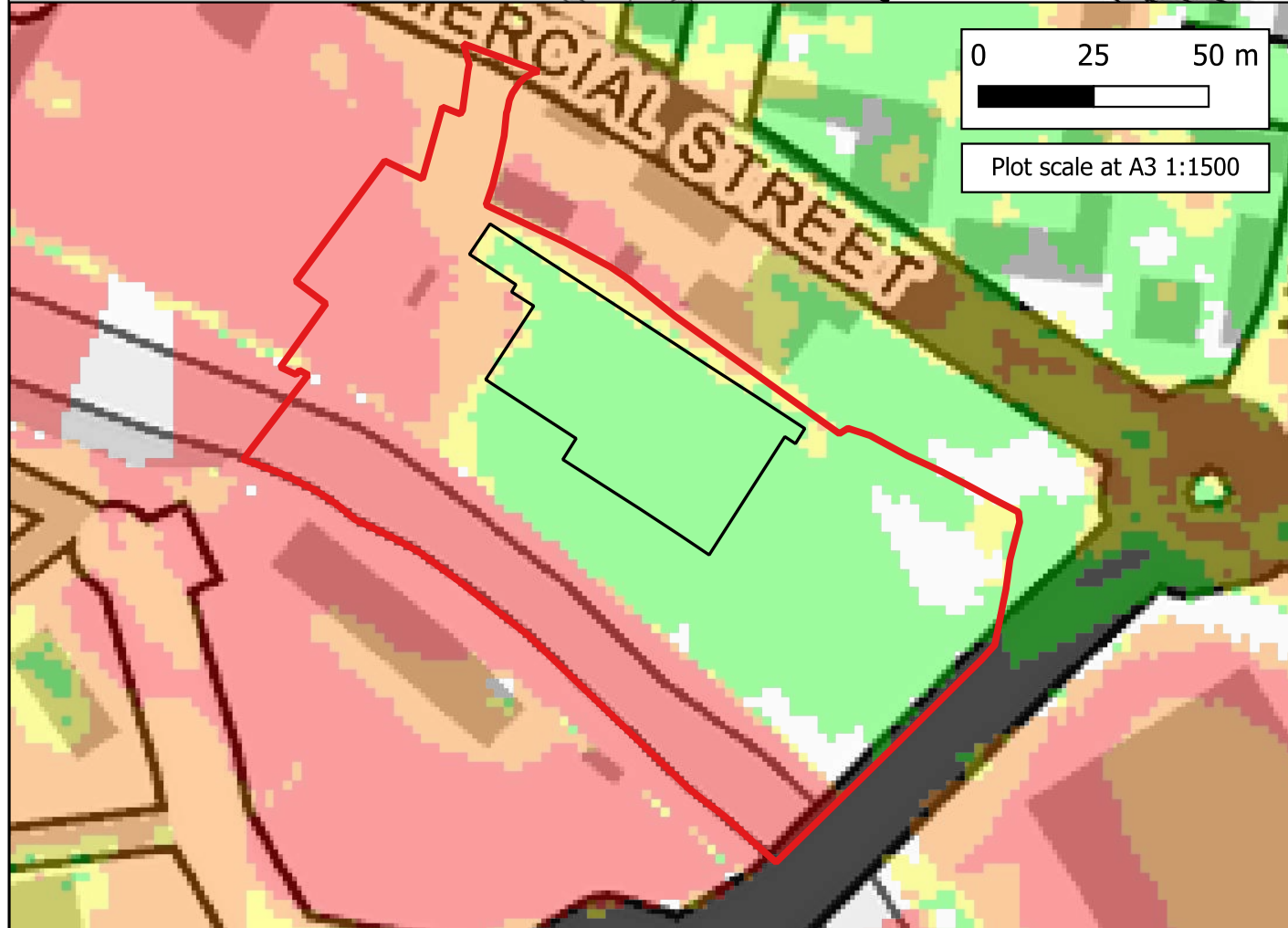
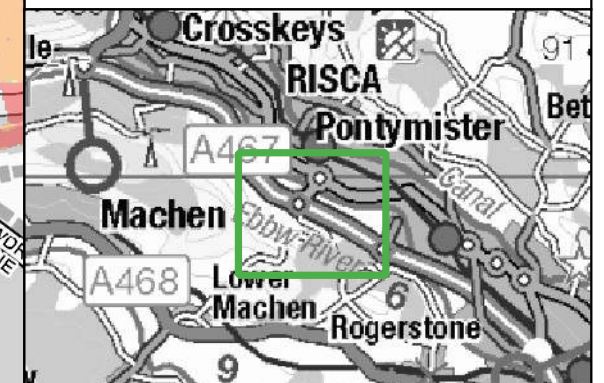
Notes:
1) All dimensions are in metres and all levels in metres above Ordnance Datum unless stated otherwise.

LEGEND


- Site Boundary
- Proposed Store

Flood Hazard Rating (FD2321)

- Caution
- Danger for Some
- Danger for Most
- Danger for All



CLIENT:



waterco
www.waterco.co.uk

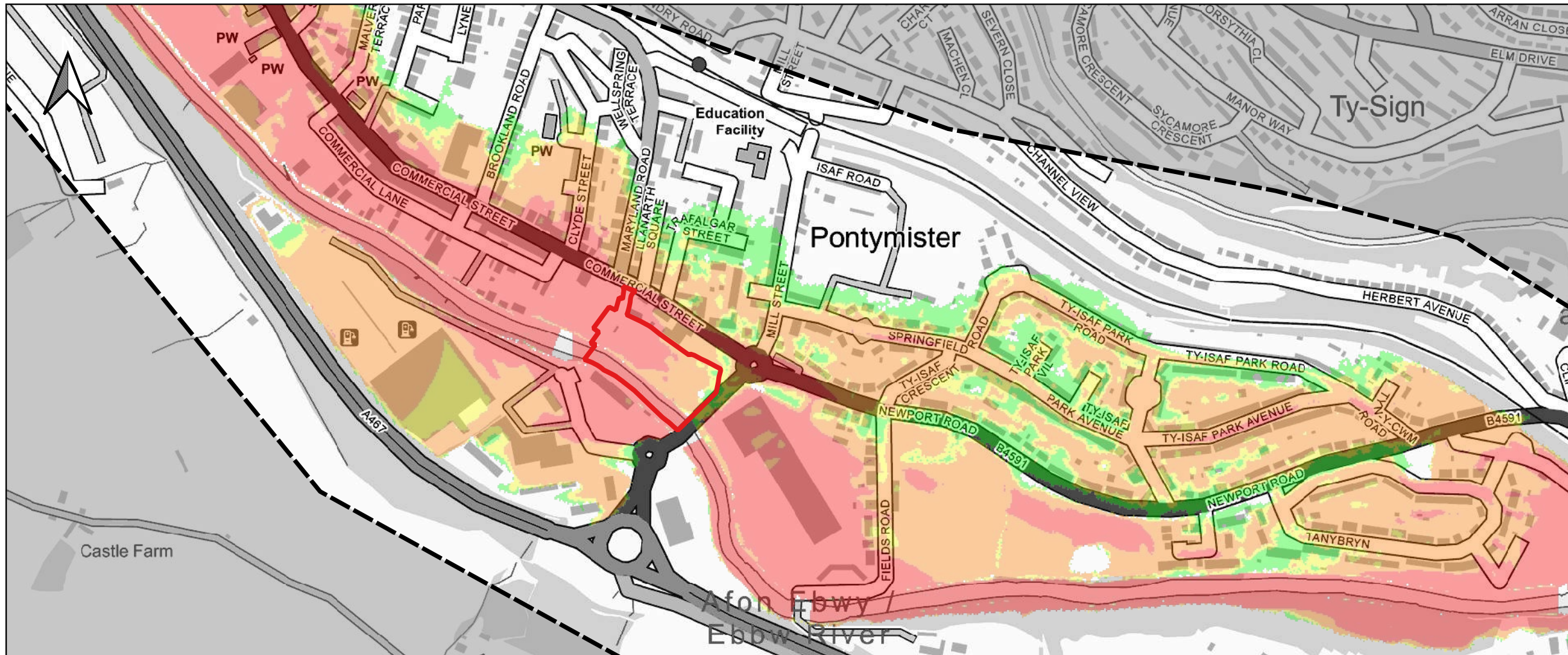
SCHEME:
Land at Pontymister, Risca

PLOT TITLE:
Flood Hazard Rating
0.1% AEP Fluvial Event
Proposed Development Scenario (DEV)
Defended Scenario
Normal Conditions

PLOT STATUS:	FINAL	DATE:	26-11-2024
--------------	-------	-------	------------

DRAWN:	CHECKED:	APPROVED:	PLOT SCALE AT A3:
MH	AA	LS	1:6000

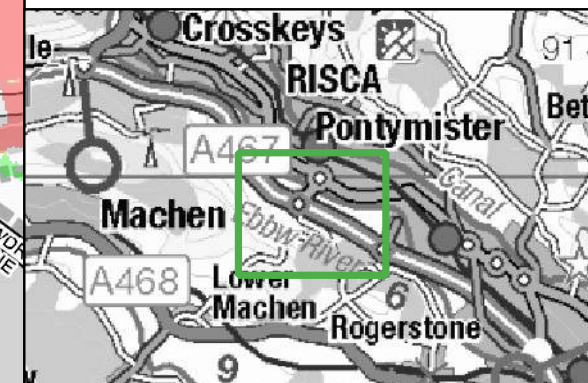
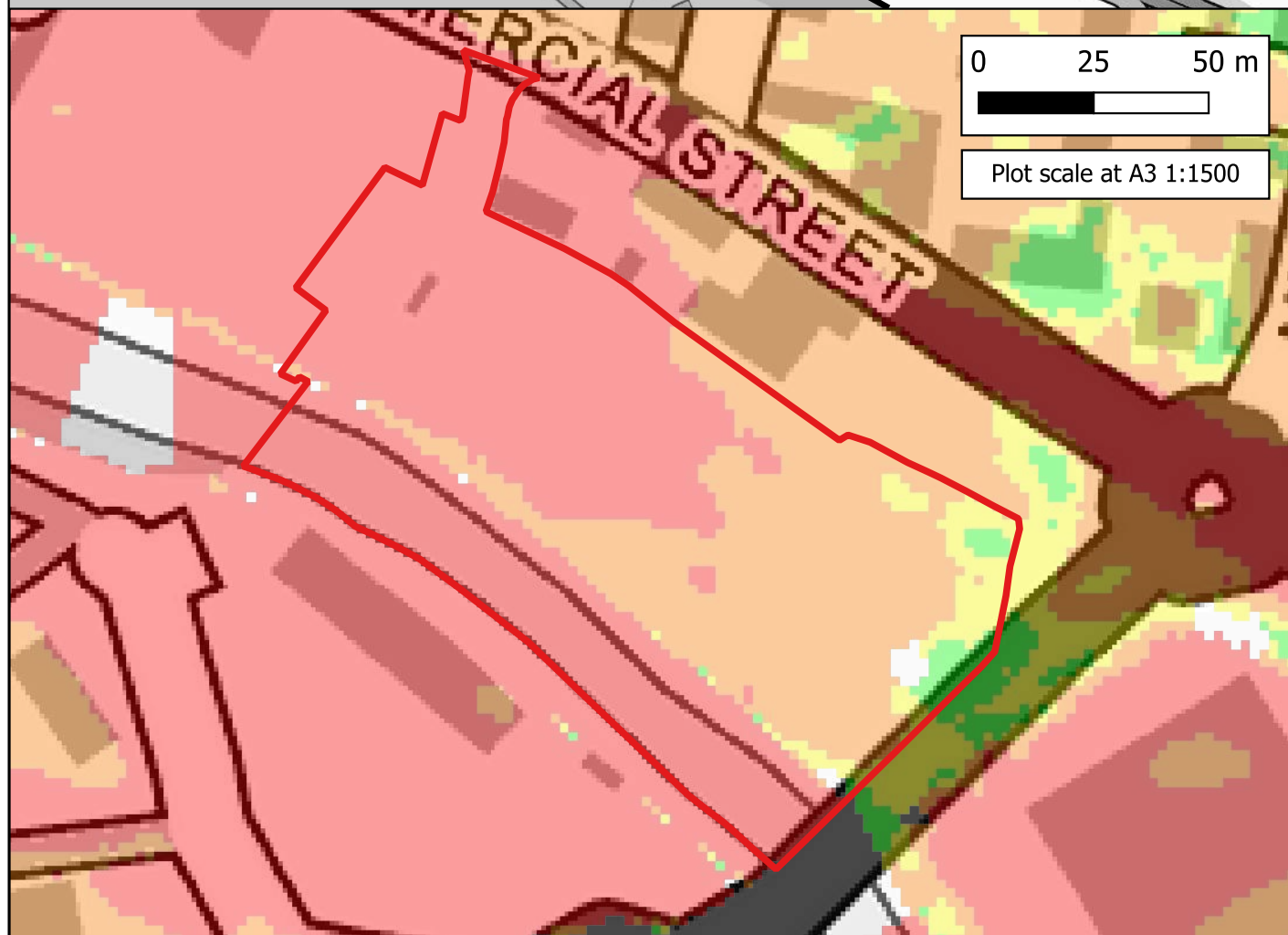
PLOT NAME:	REVISION:
15679_EBBW_Q1000_DEF_DEV_NC_027_ZUK2_Max	-



Notes:
 1) All dimensions are in metres and all levels in metres above Ordnance Datum unless stated otherwise.

LEGEND

- Site Boundary
- Flood Hazard Rating (FD2321)
- Caution
- Danger for Some
- Danger for Most
- Danger for All



CLIENT:




www.waterco.co.uk

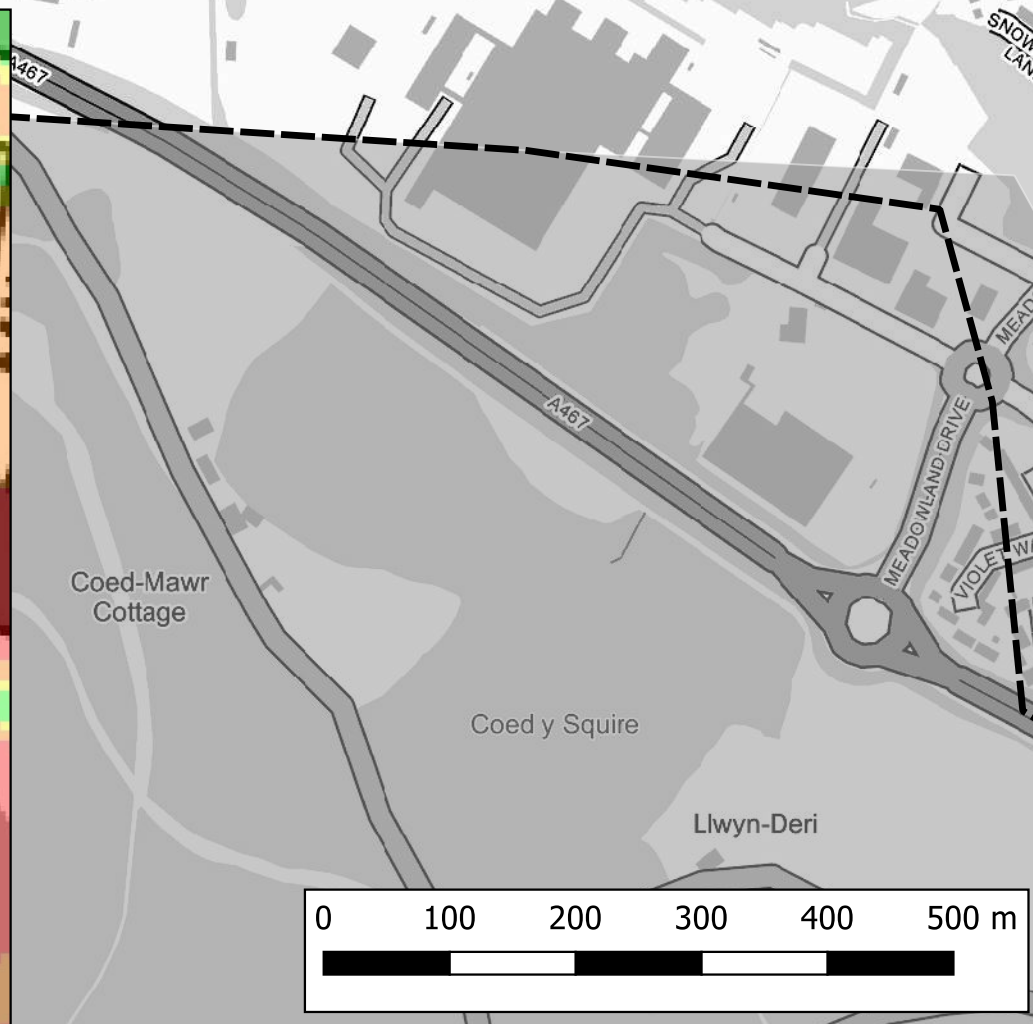
SCHEME:
Land at Pontymister, Risca

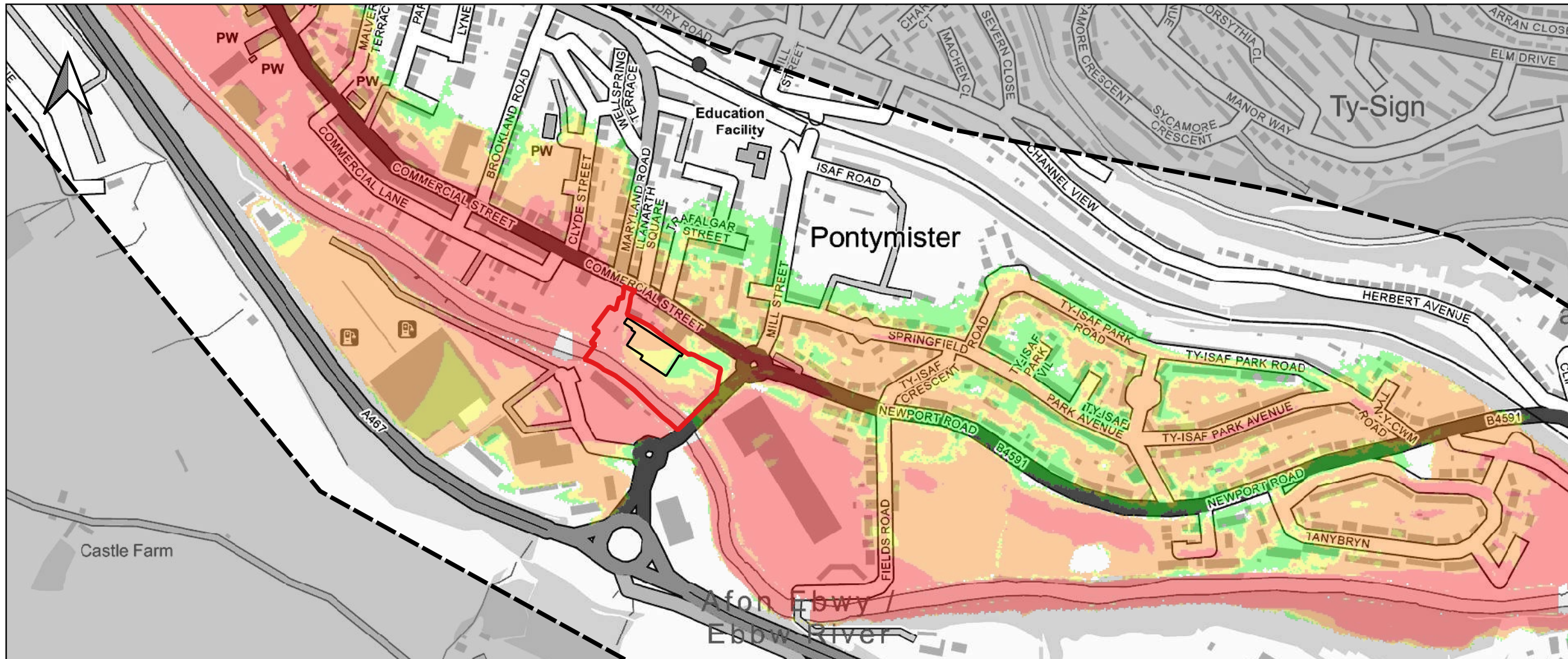
PLOT TITLE: Flood Hazard Rating
 0.1% AEP Plus 25% Climate Change Fluvial Event
 Existing Scenario (EXG)
 Defended Scenario
 Normal Conditions

PLOT STATUS: FINAL DATE: 26-11-2024

DRAWN: MH	CHECKED: AA	APPROVED: LS	PLOT SCALE AT A3: 1:6000
-----------	-------------	--------------	--------------------------

PLOT NAME: 15679_EBBW_Q1000CC25_DEF_EXG_NC_023_ZUK2_Max	REVISION: -
---	-------------





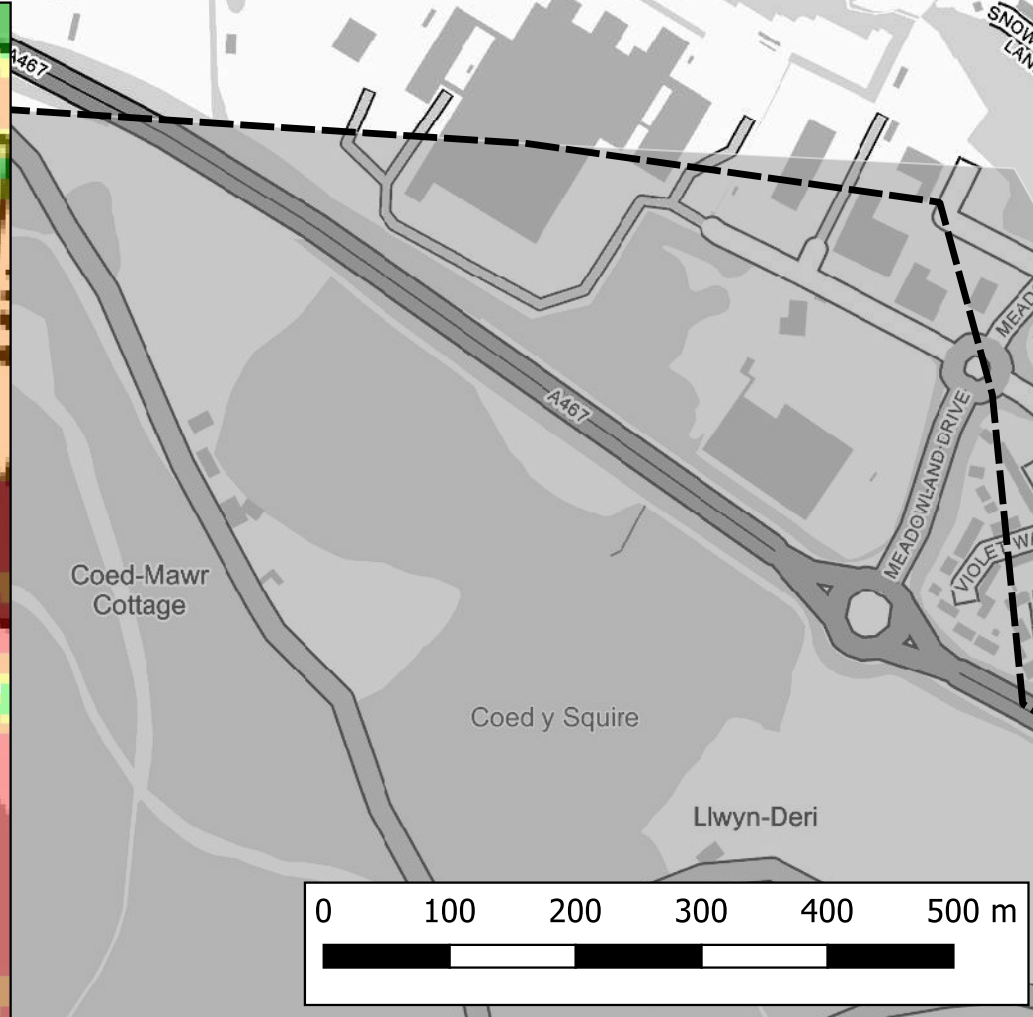
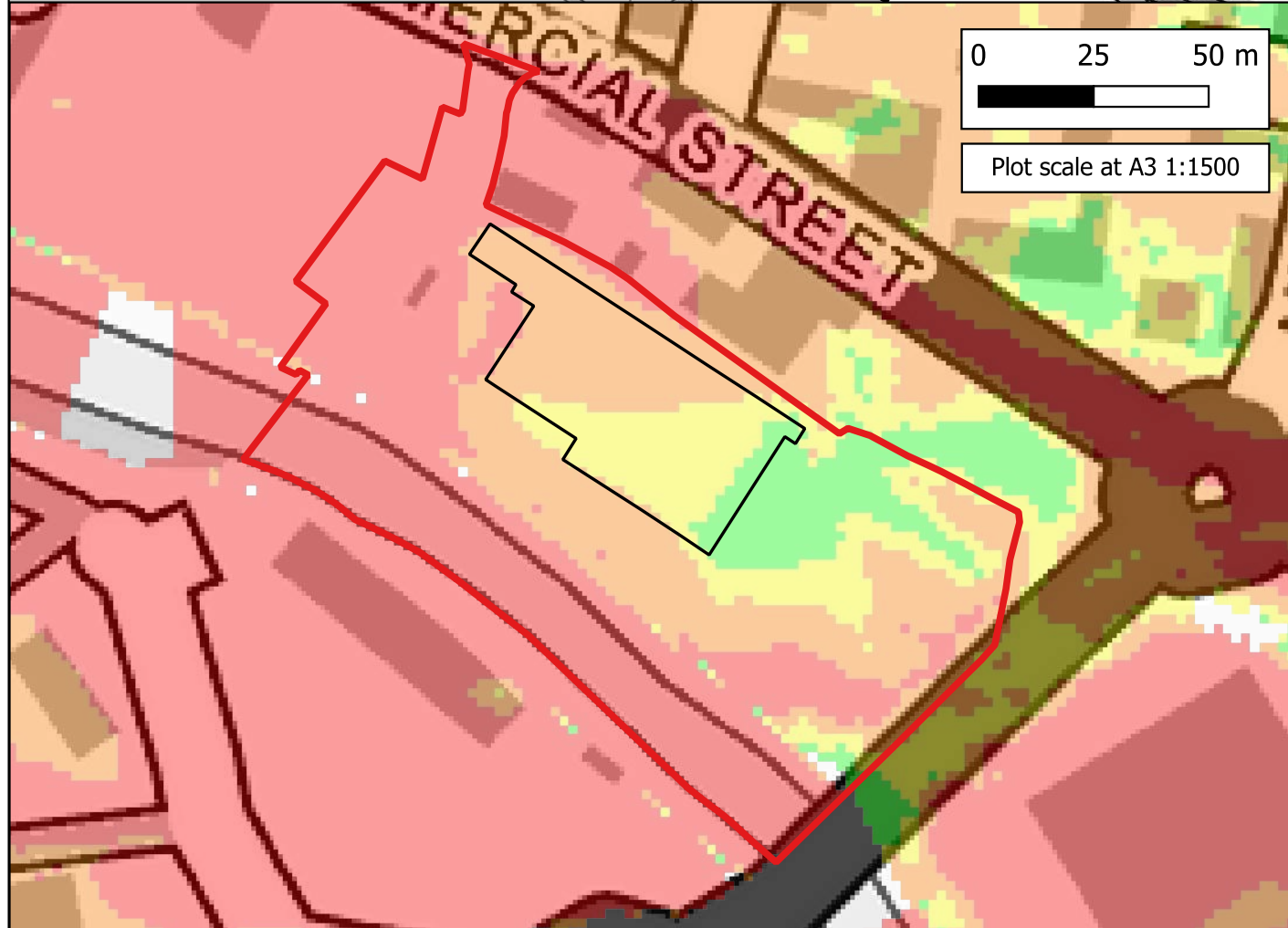
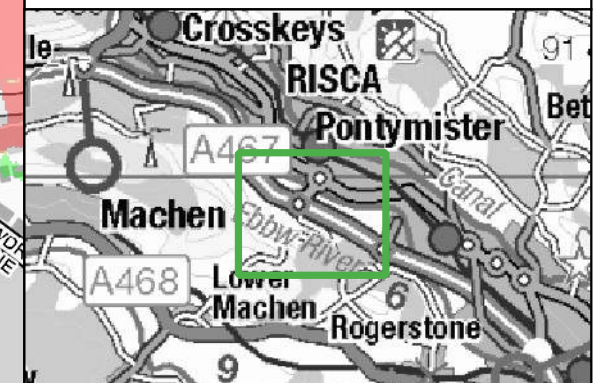
Notes:
1) All dimensions are in metres and all levels in metres above Ordnance Datum unless stated otherwise.

LEGEND

- Site Boundary
- Proposed Store

Flood Hazard Rating (FD2321)

- Caution
- Danger for Some
- Danger for Most
- Danger for All



CLIENT:

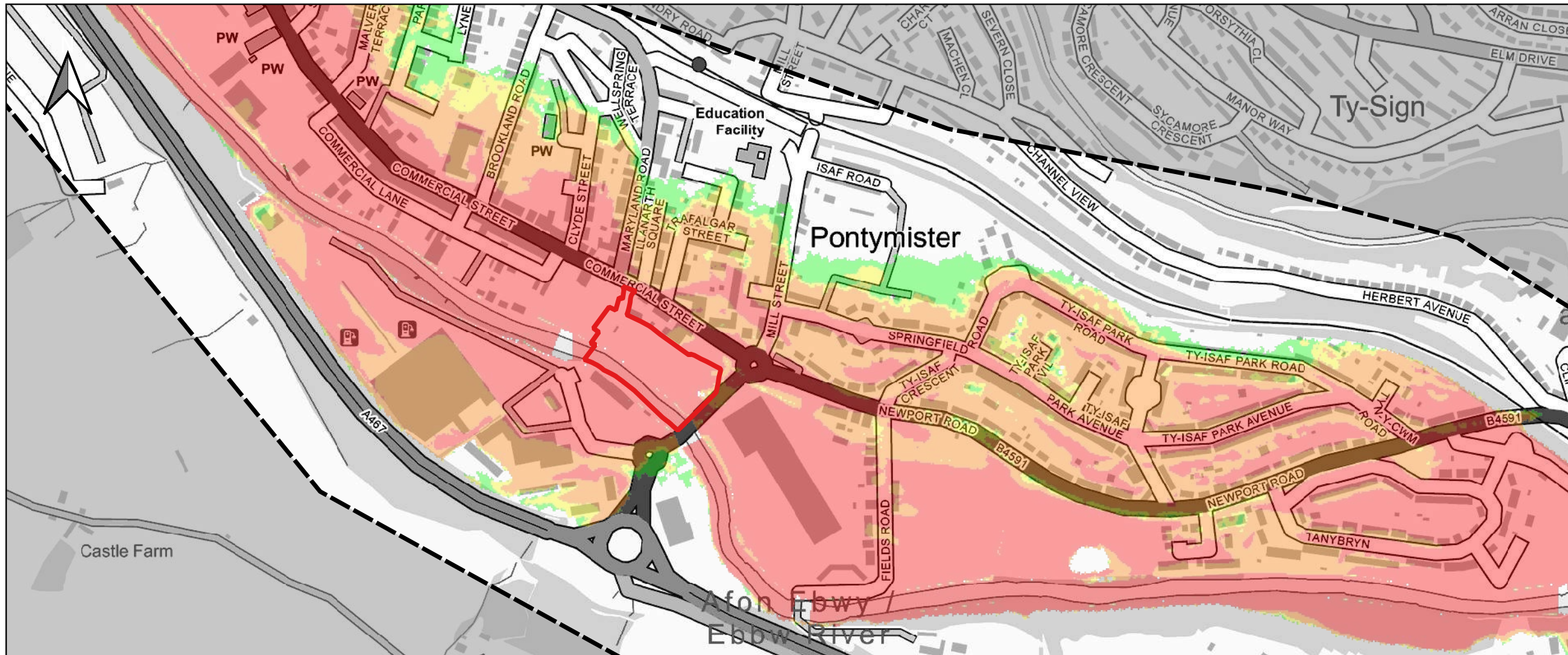


waterco
www.waterco.co.uk

SCHEME:
Land at Pontymister, Risca

PLOT TITLE: Flood Hazard Rating
0.1% AEP Plus 25% Climate Change Fluvial Event
Proposed Development Scenario (DEV)
Defended Scenario
Normal Conditions

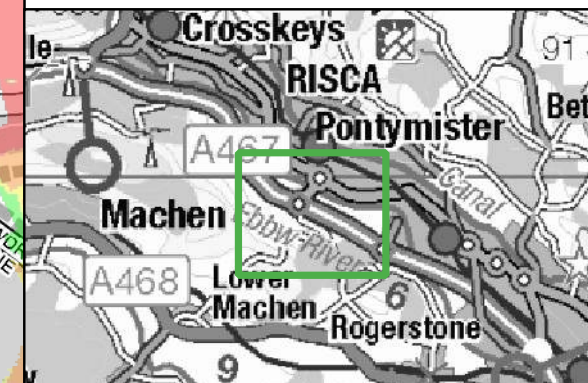
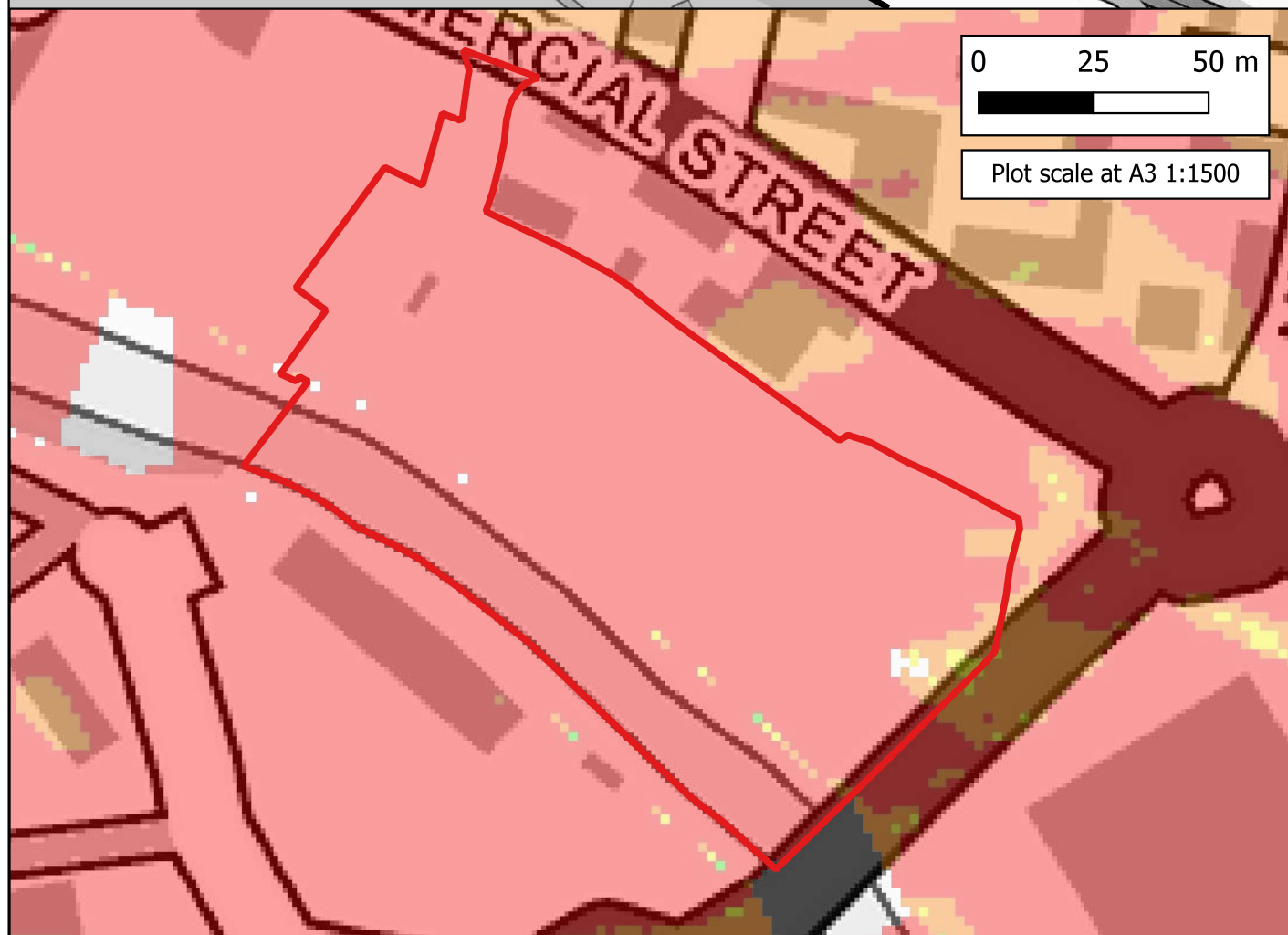
PLOT STATUS:	FINAL	DATE:	26-11-2024	
DRAWN:	MH	CHECKED:	AA	
APPROVED:	LS	PLOT SCALE AT A3:	1:6000	
PLOT NAME:	15679_EBBW_Q1000CC25_DEF_DEV_NC_027_ZUK2_Max		REVISION:	-



Notes:
 1) All dimensions are in metres and all levels in metres above Ordnance Datum unless stated otherwise.

LEGEND

- Site Boundary
- Flood Hazard Rating (FD2321)
- Caution
- Danger for Some
- Danger for Most
- Danger for All



CLIENT:




www.waterco.co.uk

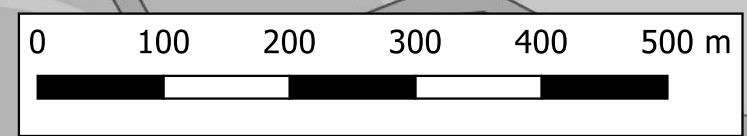
SCHEME:
Land at Pontymister, Risca

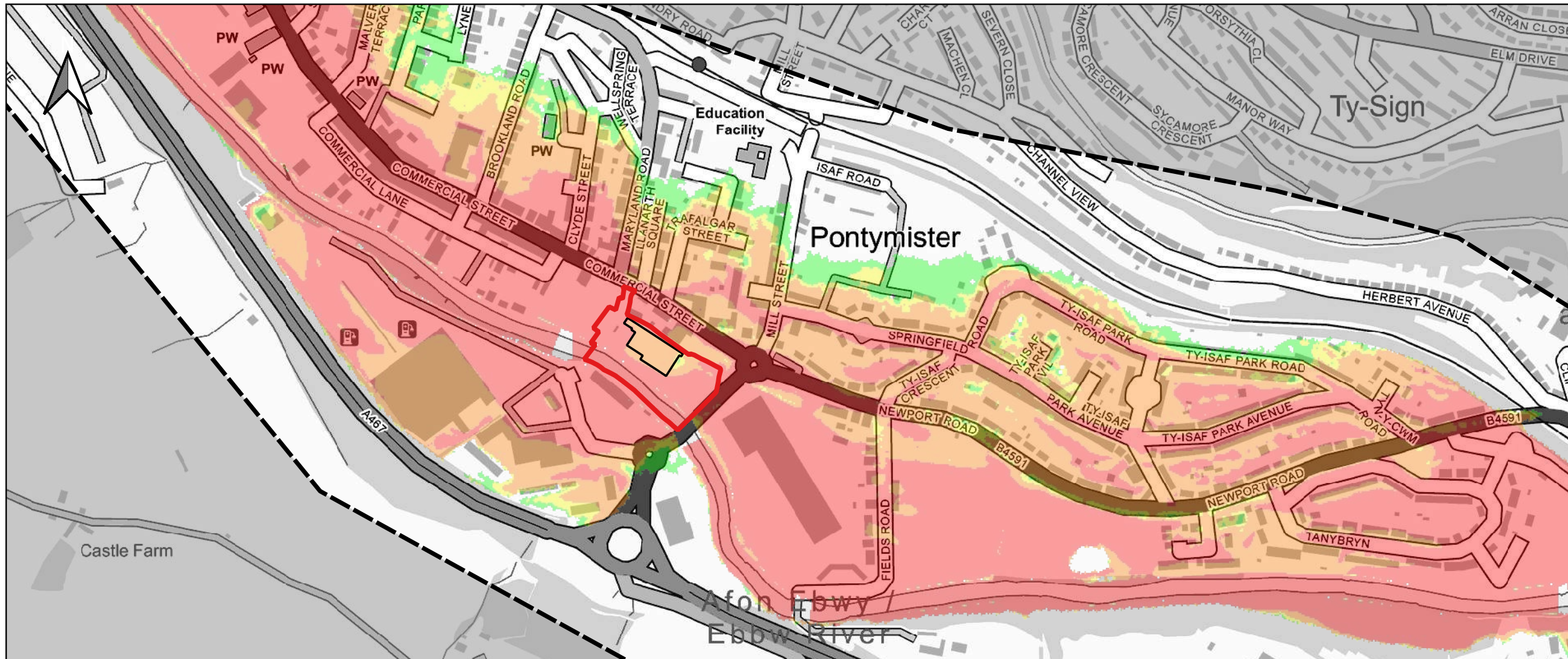
PLOT TITLE: Flood Hazard Rating
 0.1% AEP Plus 70% Climate Change Fluvial Event
 Existing Scenario (EXG)
 Defended Scenario
 Normal Conditions

PLOT STATUS: FINAL DATE: 26-11-2024

DRAWN: MH	CHECKED: AA	APPROVED: LS	PLOT SCALE AT A3: 1:6000
-----------	-------------	--------------	--------------------------

PLOT NAME: 15679_EBBW_Q1000CC25_DEF_EXG_NC_023_ZUK2_Max REVISION: -





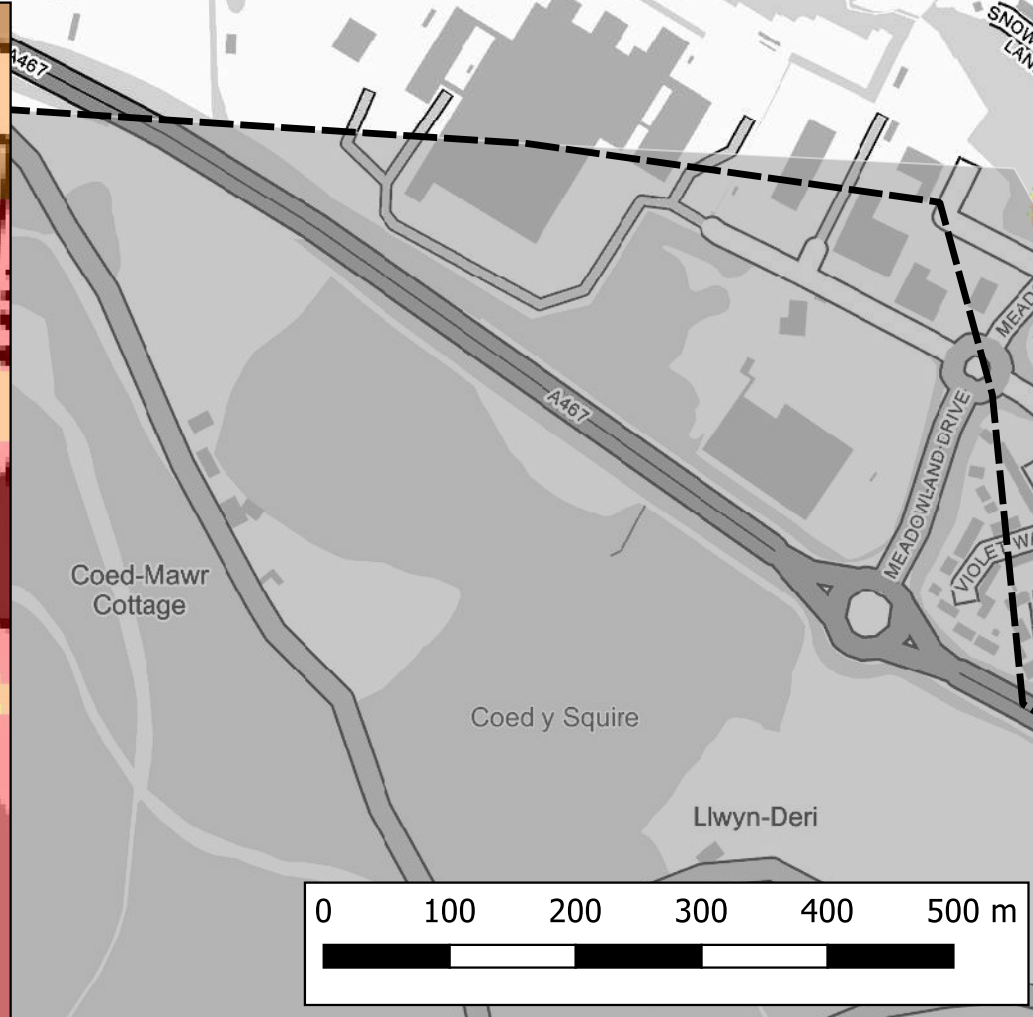
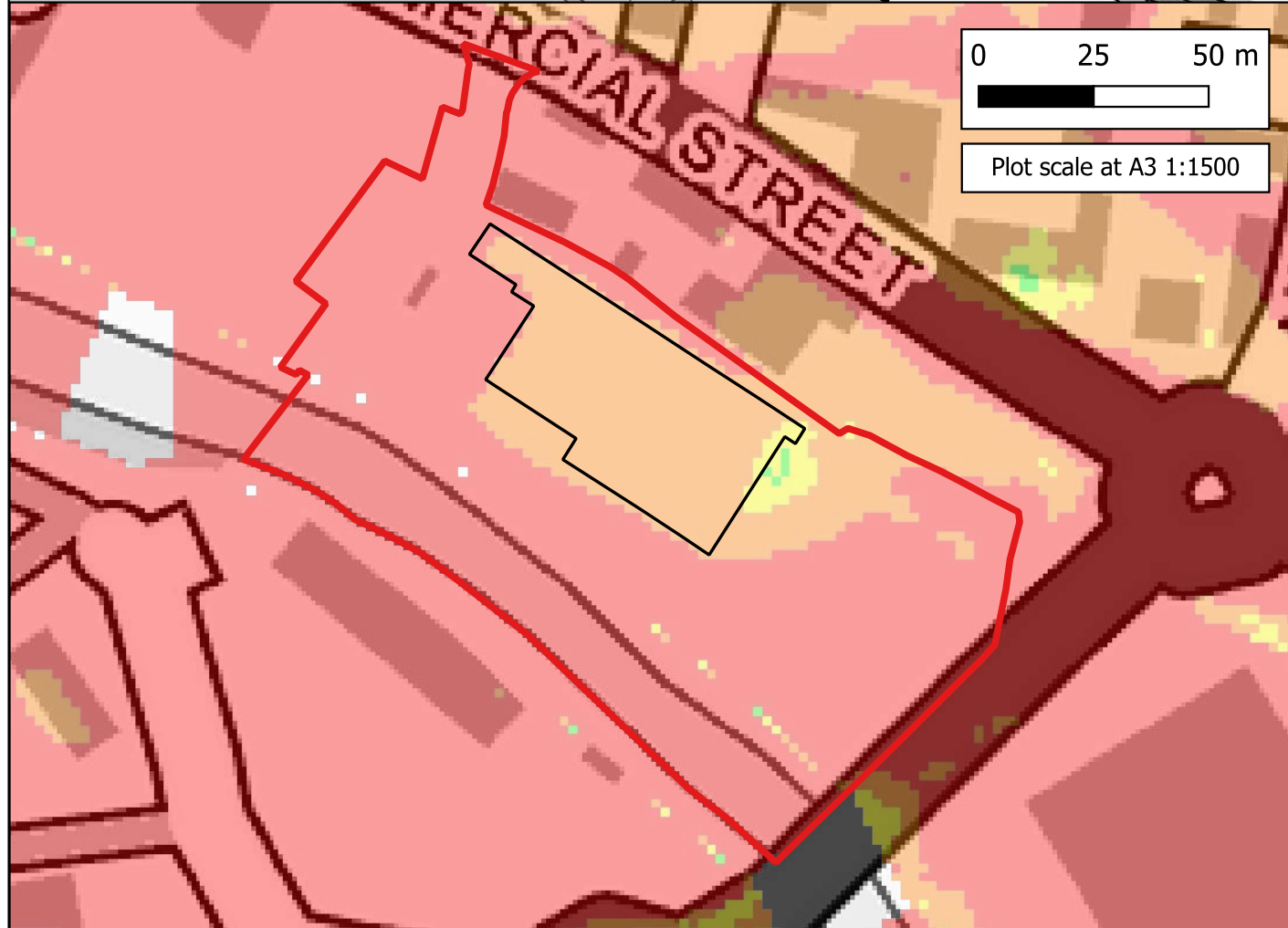
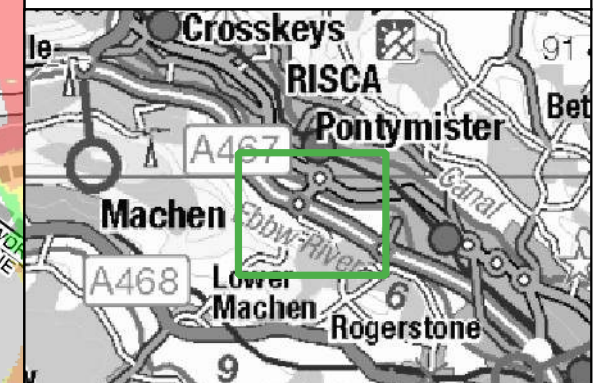
Notes:
1) All dimensions are in metres and all levels in metres above Ordnance Datum unless stated otherwise.

LEGEND

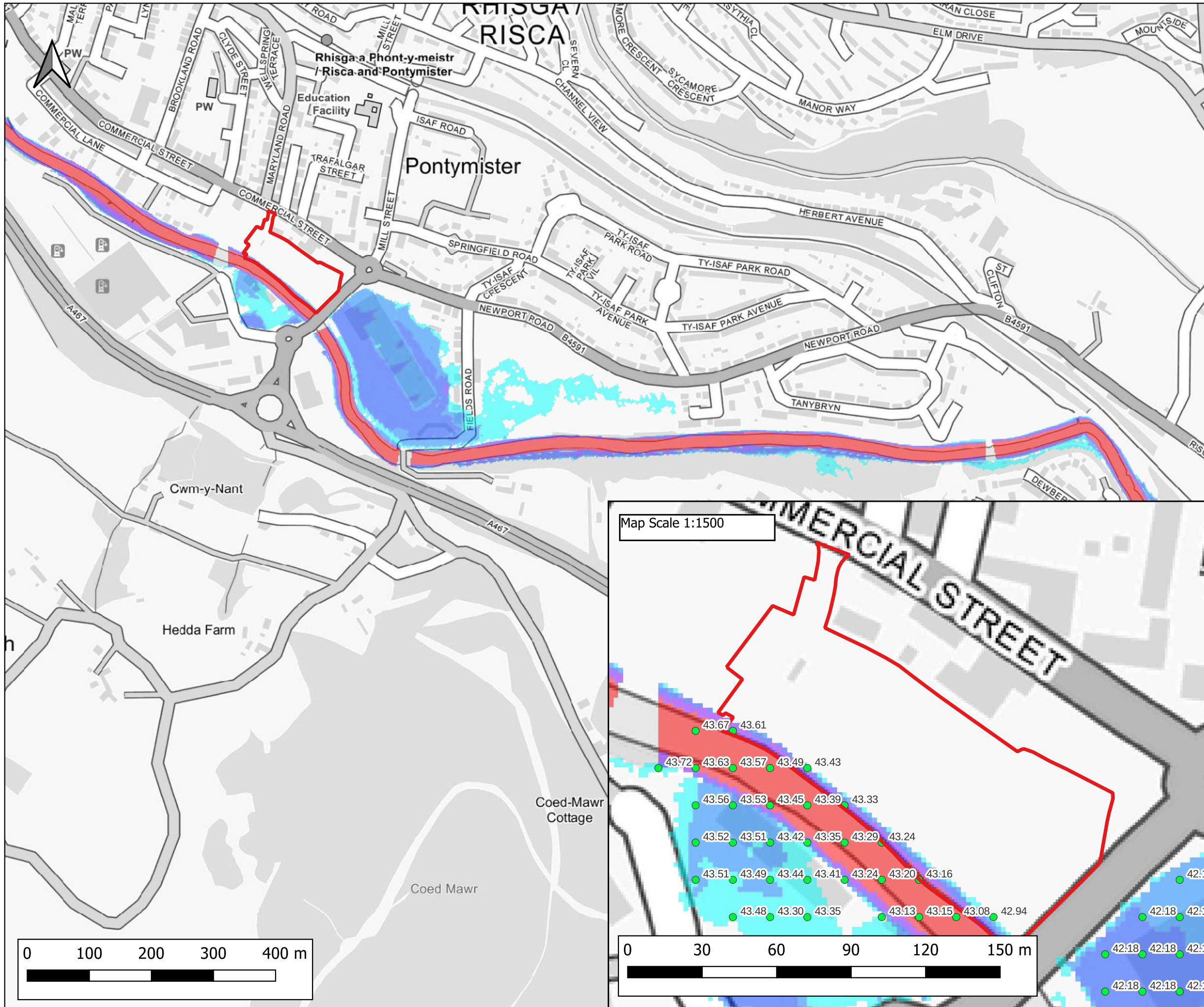
- Site Boundary
- Proposed Store

Flood Hazard Rating (FD2321)

- Caution
- Danger for Some
- Danger for Most
- Danger for All



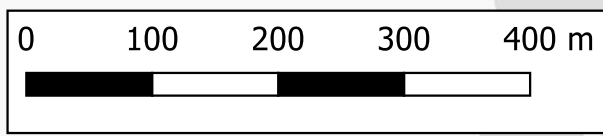
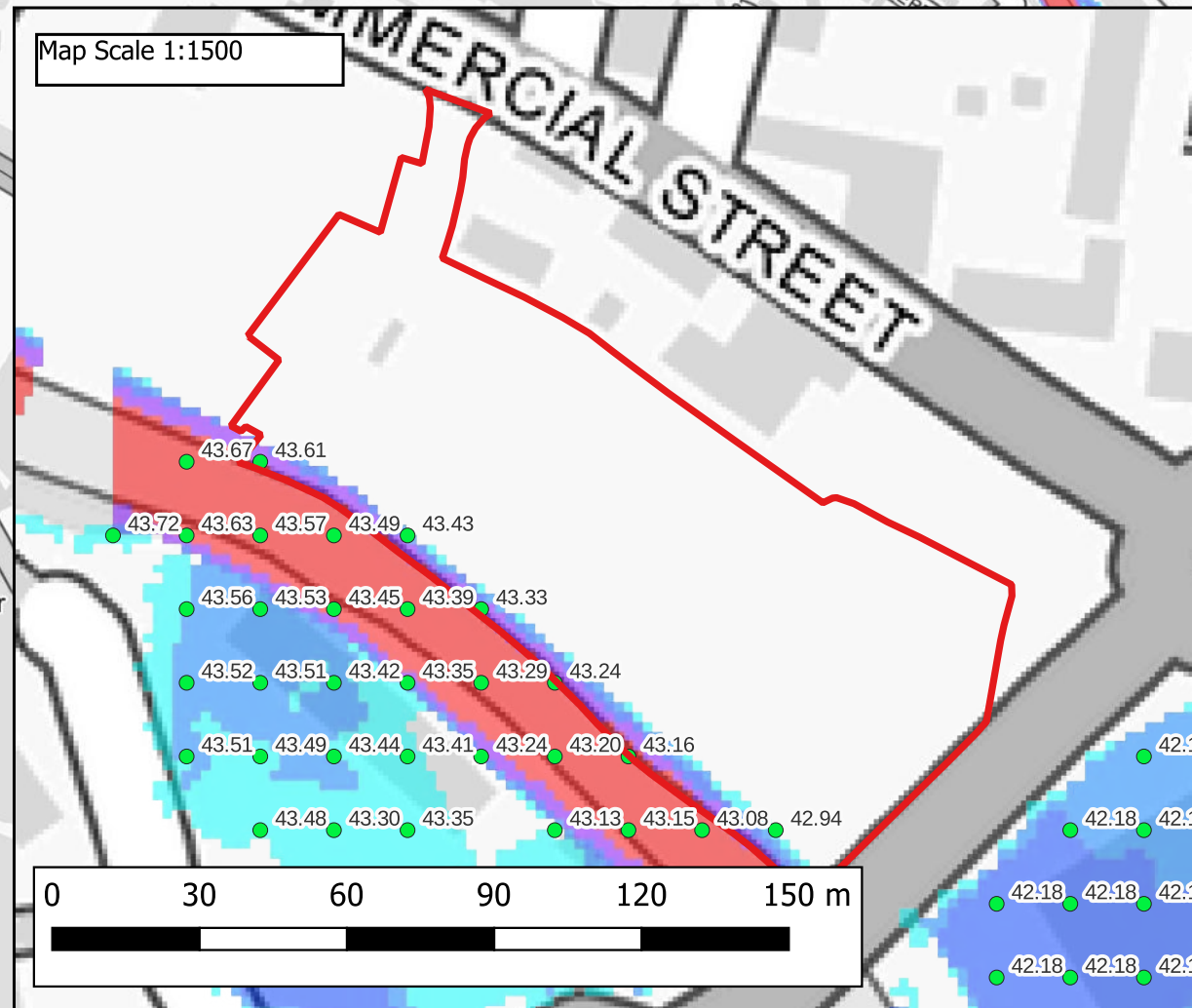
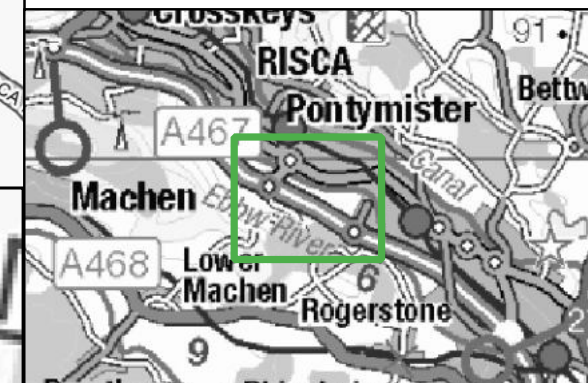
  www.waterco.co.uk	
CLIENT: 	
SCHEME: <p style="font-size: 1.2em; margin: 0;">Land at Pontymister, Risca</p>	
PLOT TITLE: Flood Hazard Rating 0.1% AEP Plus 70% Climate Change Fluvial Event Proposed Development Scenario (DEV) Defended Scenario Normal Conditions	
PLOT STATUS: FINAL	DATE: 26-11-2024
DRAWN: MH	CHECKED: AA
APPROVED: LS	PLOT SCALE AT A3: 1:6000
PLOT NAME: 15679_EBBW_Q1000CC25_DEF_DEV_NC_027_ZUK2_Max	
REVISION: -	



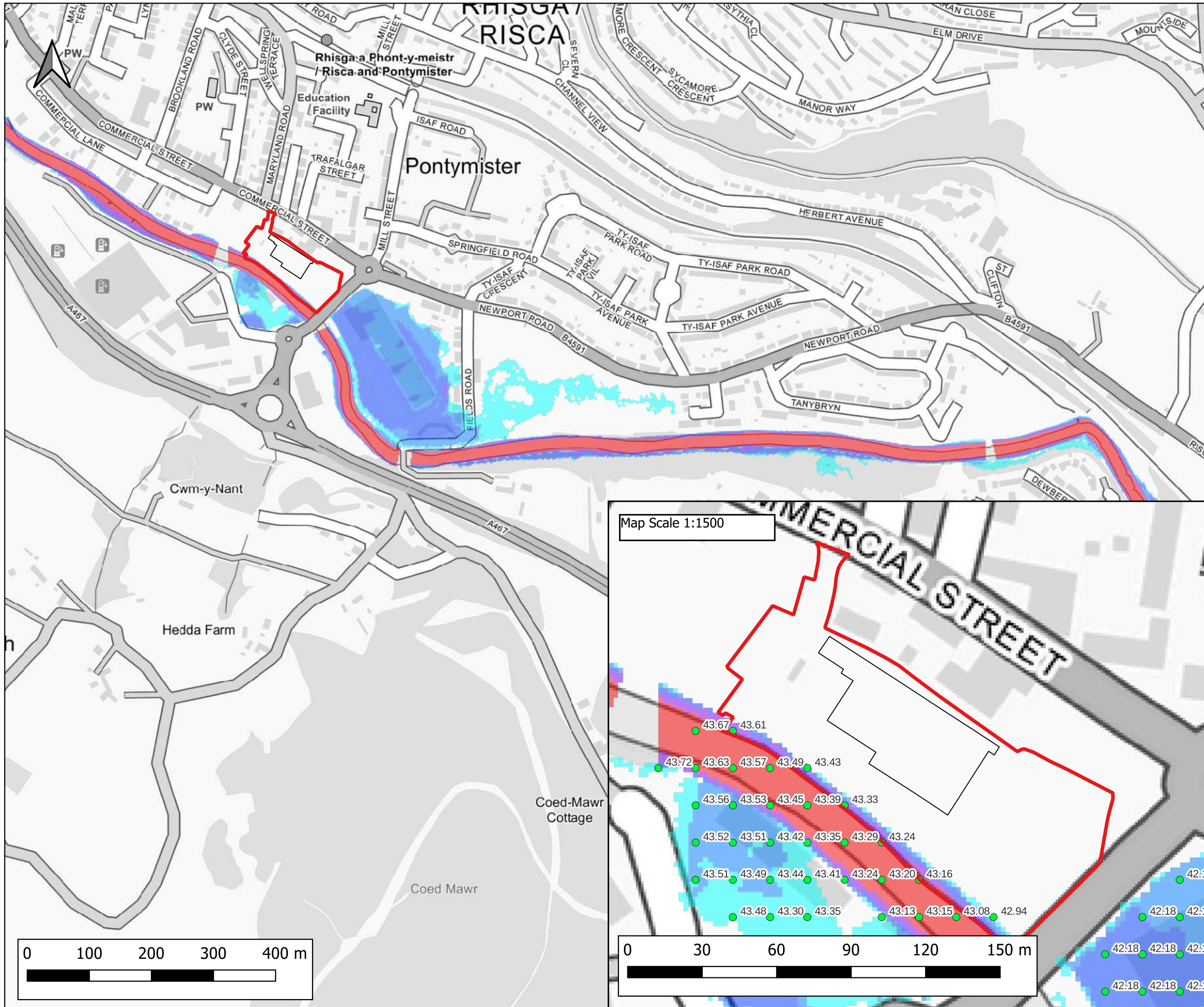
Notes:
1) All dimensions are in metres and all levels in metres above Ordnance Datum unless stated otherwise.

LEGEND

- Site Boundary
- Maximum Flood Depth
 - <= 0.3m
 - 0.3m - 0.6m
 - 0.6m - 1.2m
 - 1.2m - 2.4m
 - > 2.4m
- Maximum Water Level (m AOD)



CLIENT:			
Lidl Great Britain Limited			
 www.waterco.co.uk			
SCHEME:			
Land at Pontymister, Risca			
PLOT TITLE:			
Maximum Water Level 1% AEP Fluvial Event Existing Scenario (EXG) Defended Scenario Normal Conditions			
PLOT STATUS:			DATE:
FINAL			27-11-2024
DRAWN:	CHECKED:	APPROVED:	PLOT SCALE AT A3:
JP	AW	MW	1:6000
PLOT NAME:			REVISION:
15679_EBBW_Q100_DEF_EXG_NC_023_h_Max			-



Notes:
1) All dimensions are in metres and all levels in metres above Ordnance Datum unless stated otherwise.

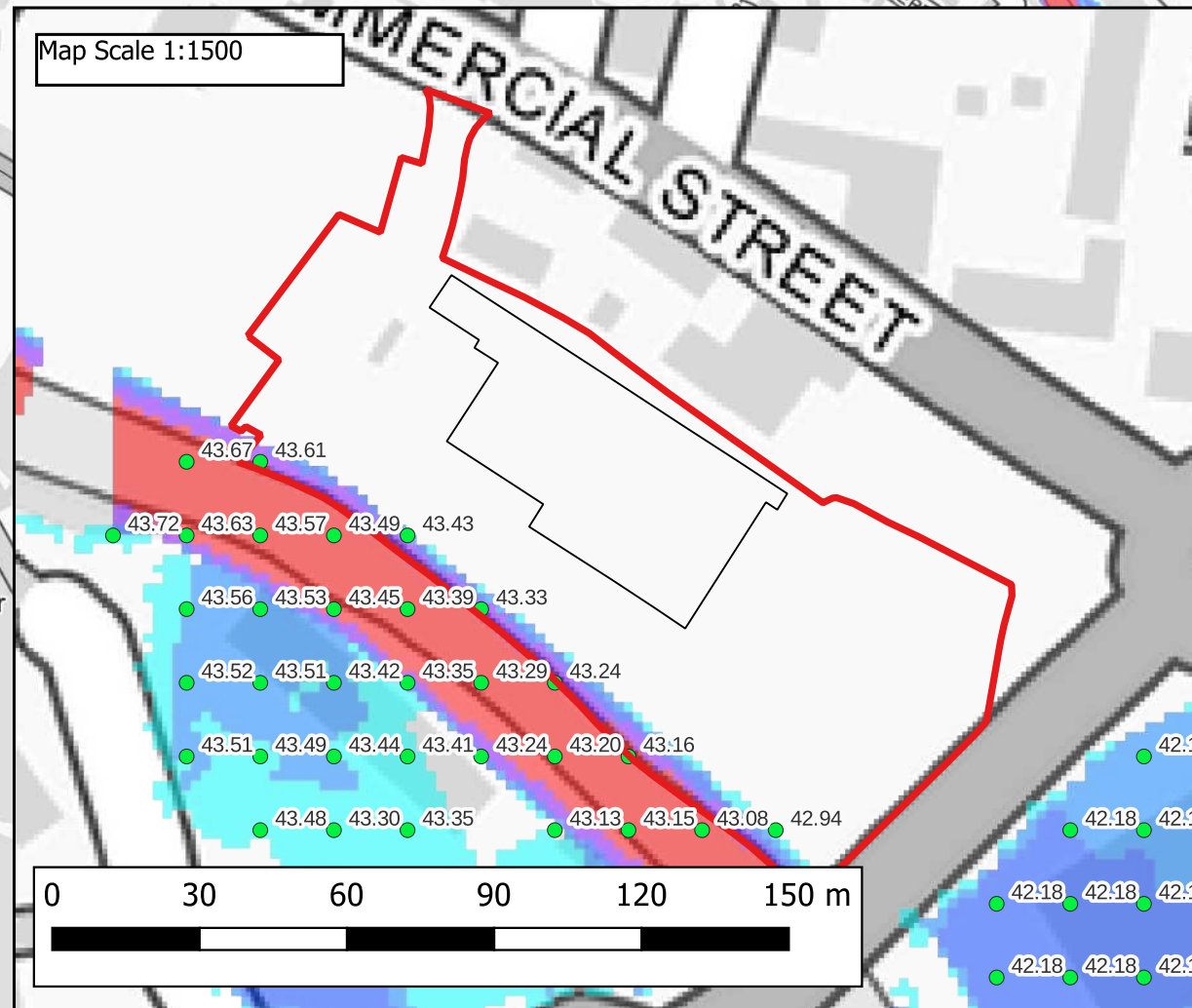
LEGEND

- Site Boundary
- Proposed Store

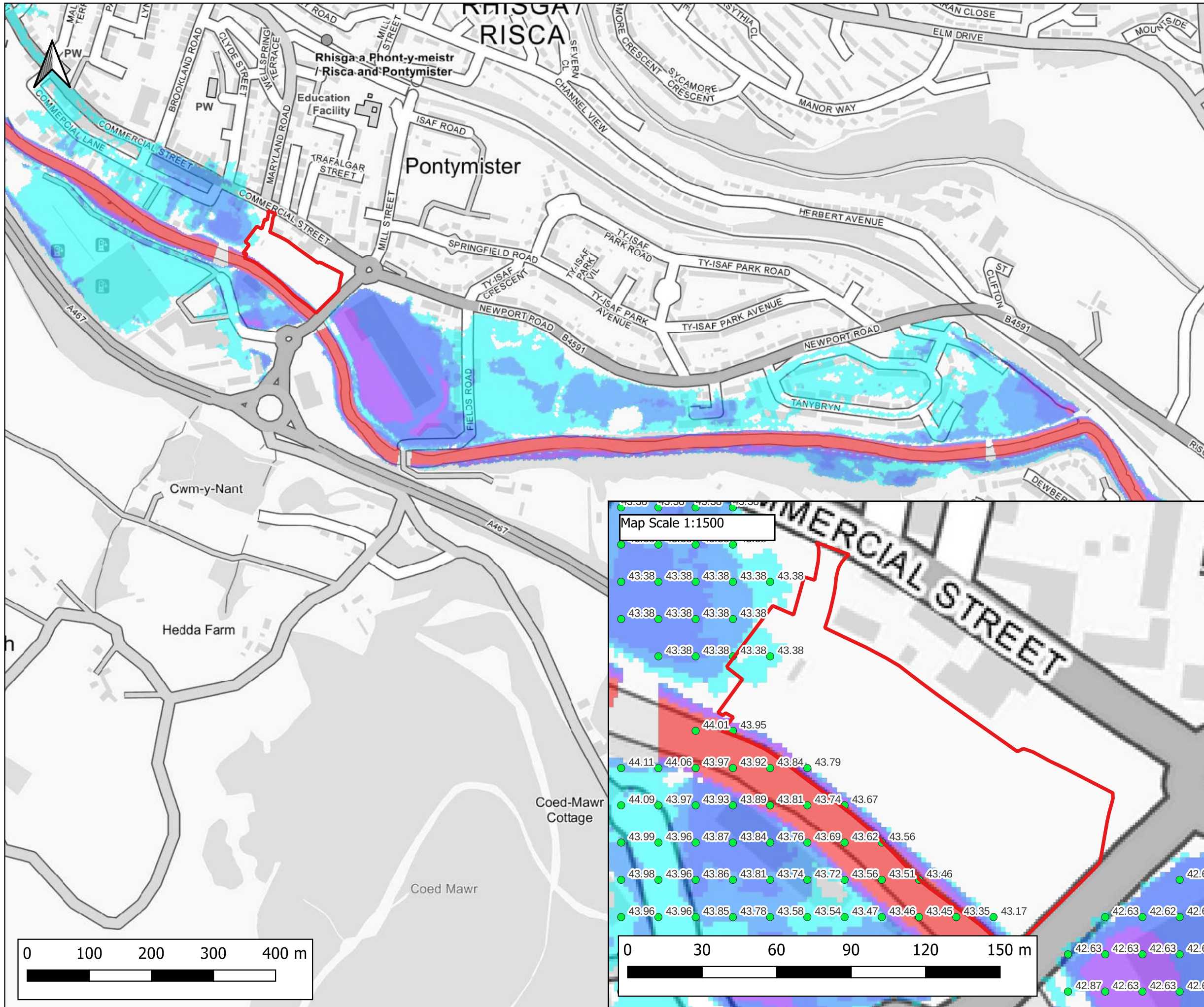
Maximum Flood Depth

- <= 0.3m
- 0.3m - 0.6m
- 0.6m - 1.2m
- 1.2m - 2.4m
- > 2.4m

● Maximum Water Level (m AOD)



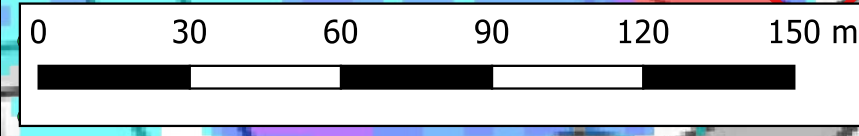
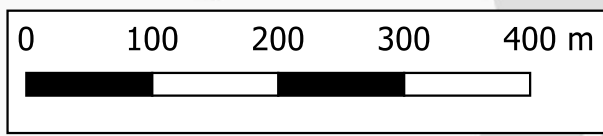
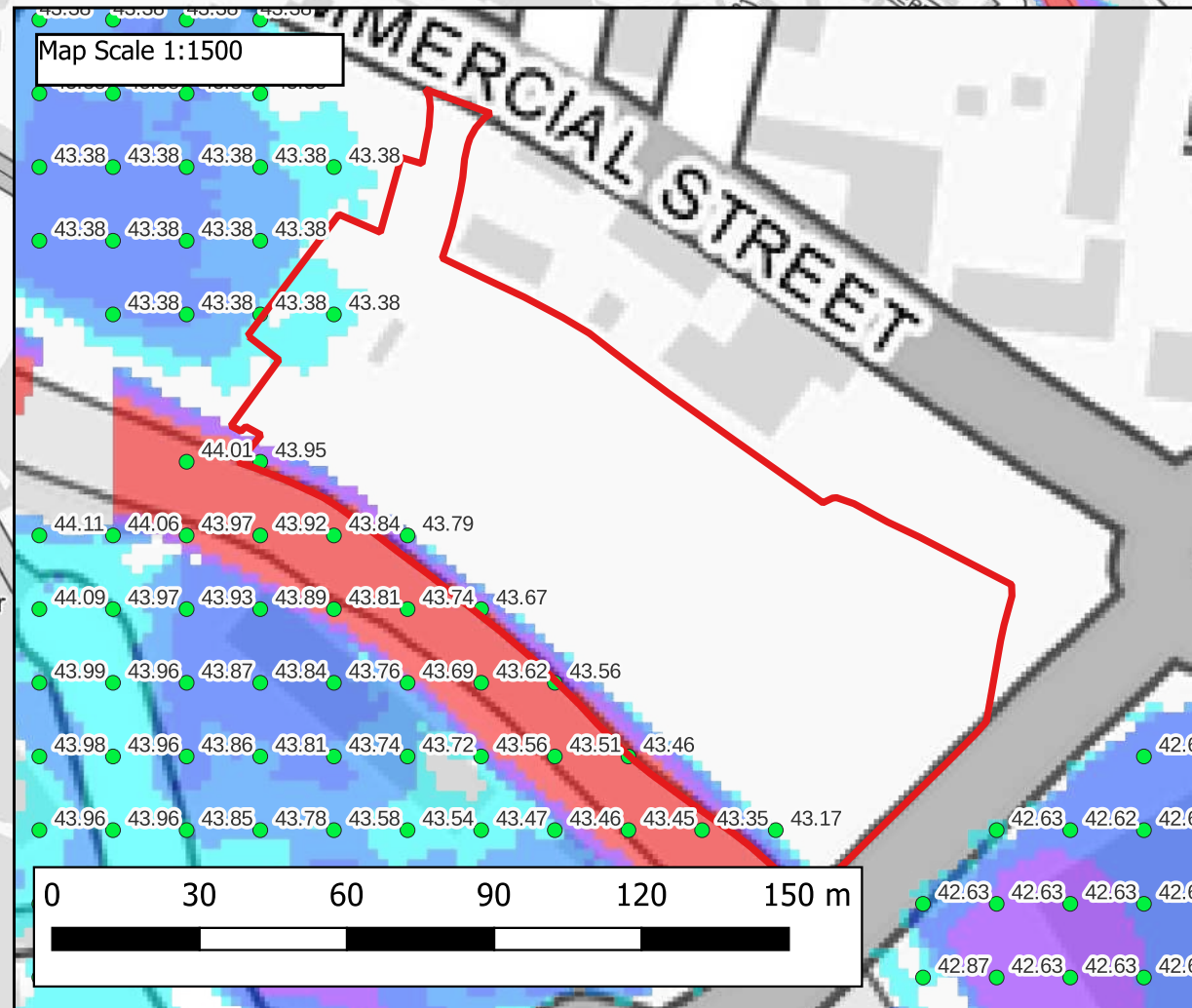
CLIENT:			
Lidl Great Britain Limited			
 www.waterco.co.uk			
SCHEME:			
Land at Pontymister, Risca			
PLOT TITLE:			
Maximum Water Level 1% AEP Fluvial Event Proposed Development Scenario (DEV) Defended Scenario Normal Conditions			
PLOT STATUS:			DATE:
FINAL			27-11-2024
DRAWN:	CHECKED:	APPROVED:	PLOT SCALE AT A3:
JP	AW	MW	1:6000
PLOT NAME:			REVISION:
15679_EBBW_Q100_DEF_DEV_NC_027_h_Max			-



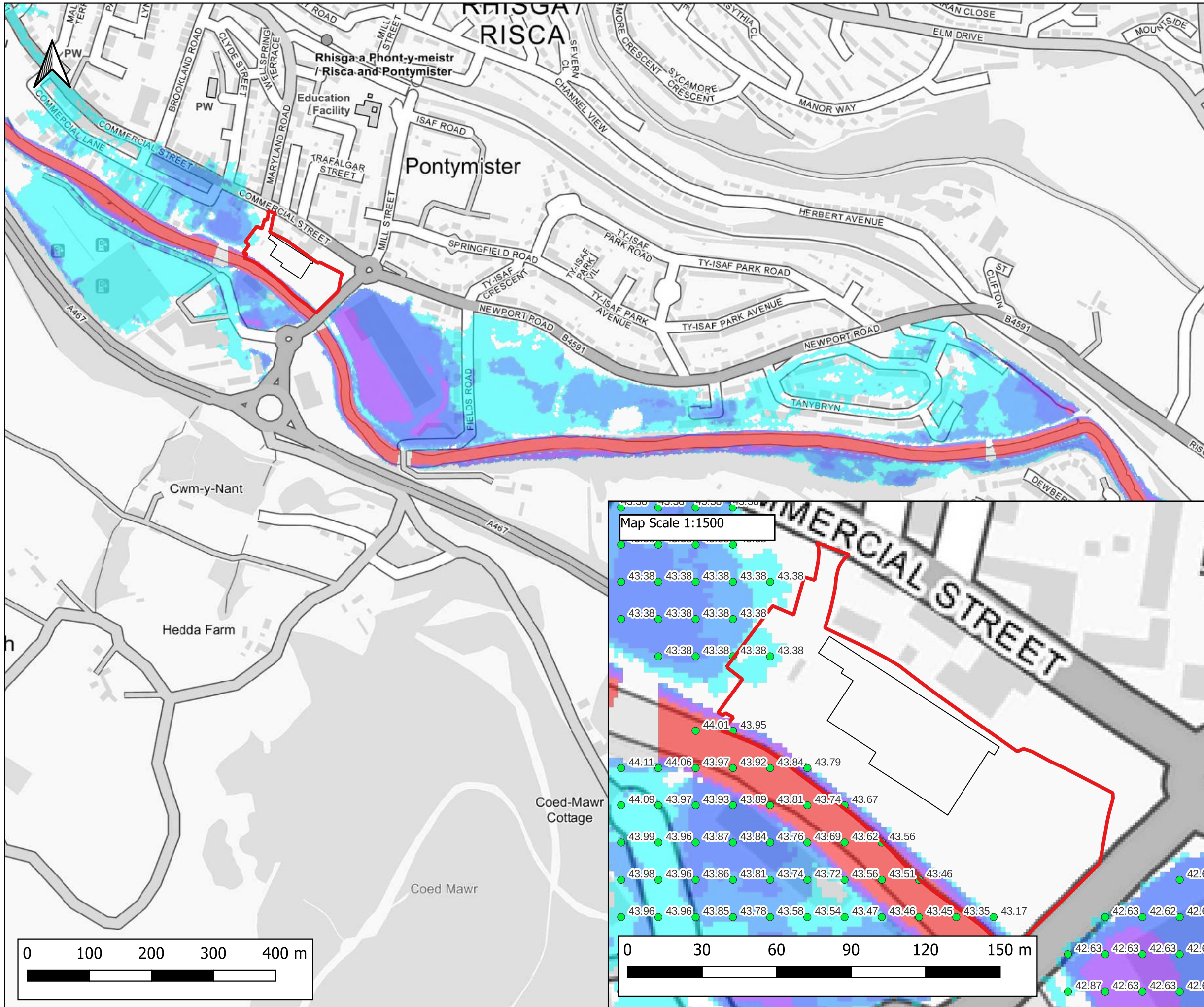
Notes:
1) All dimensions are in metres and all levels in metres above Ordnance Datum unless stated otherwise.

LEGEND

- Site Boundary
- Maximum Flood Depth
 - <= 0.3m
 - 0.3m - 0.6m
 - 0.6m - 1.2m
 - 1.2m - 2.4m
 - > 2.4m
- Maximum Water Level (m AOD)



CLIENT:			
Lidl Great Britain Limited			
 www.waterco.co.uk			
SCHEME:			
Land at Pontymister, Risca			
PLOT TITLE:			
Maximum Water Level 1% AEP Plus 25% Climate Change Fluvial Event Existing Scenario (EXG) Defended Scenario Normal Conditions			
PLOT STATUS:			DATE:
FINAL			27-11-2024
DRAWN:	CHECKED:	APPROVED:	PLOT SCALE AT A3:
JP	AW	MW	1:6000
PLOT NAME:			REVISION:
15679_EBBW_Q100CC25_DEF_EXG_NC_023_h_Max			-



Notes:
1) All dimensions are in metres and all levels in metres above Ordnance Datum unless stated otherwise.

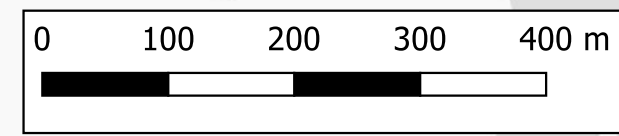
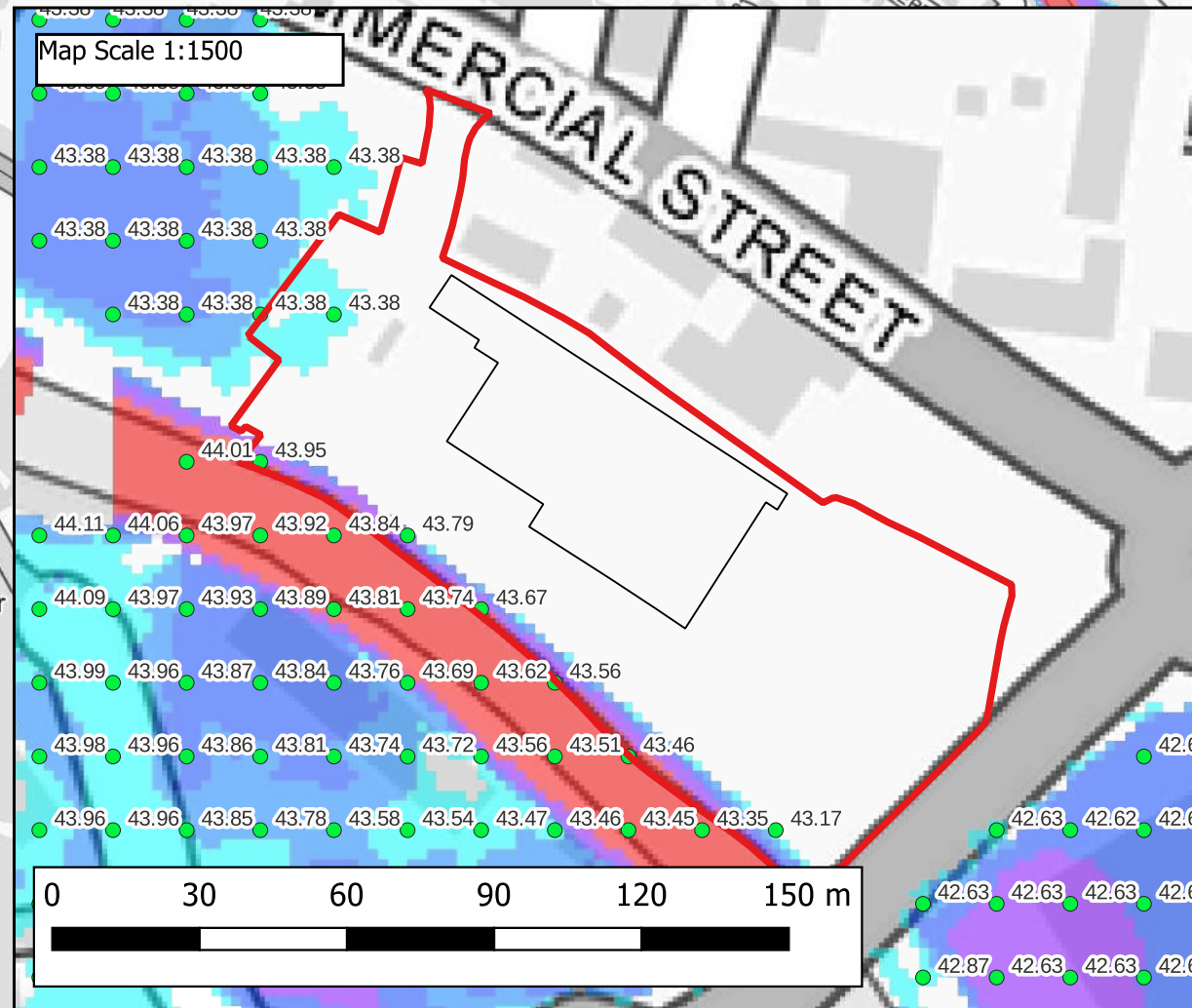
LEGEND

- Site Boundary
- Proposed Store

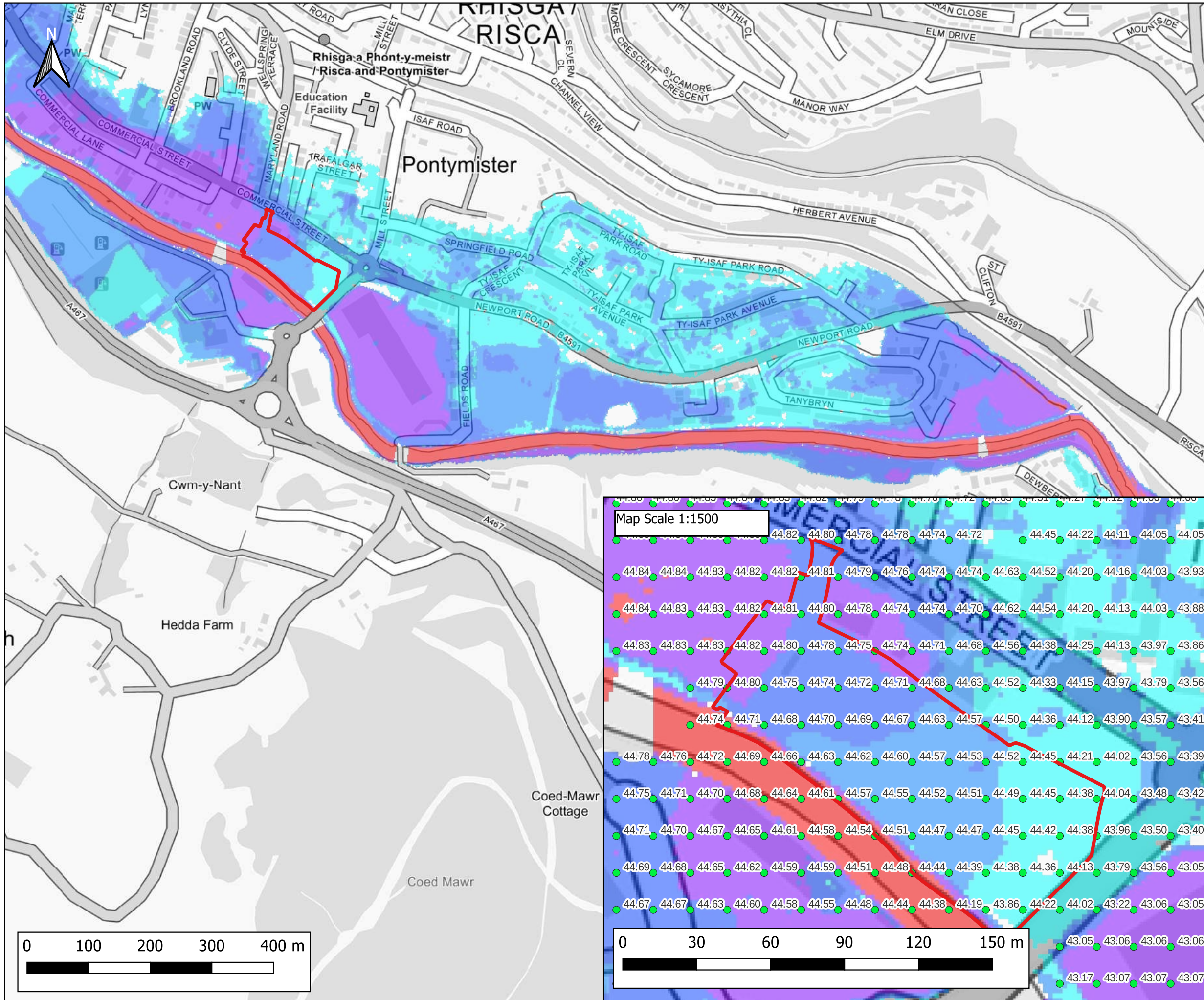
Maximum Flood Depth

- <= 0.3m
- 0.3m - 0.6m
- 0.6m - 1.2m
- 1.2m - 2.4m
- > 2.4m

● Maximum Water Level (m AOD)



CLIENT:			
Lidl Great Britain Limited			
 www.waterco.co.uk			
SCHEME:			
Land at Pontymister, Risca			
PLOT TITLE:			
Maximum Water Level 1% AEP Plus 25% Climate Change Fluvial Event Proposed Development Scenario (DEV) Defended Scenario Normal Conditions			
PLOT STATUS:			DATE:
FINAL			27-11-2024
DRAWN:	CHECKED:	APPROVED:	PLOT SCALE AT A3:
JP	AW	MW	1:6000
PLOT NAME:			REVISION:
15679_EBBW_Q100CC25_DEF_DEV_NC_027_h_Max			-



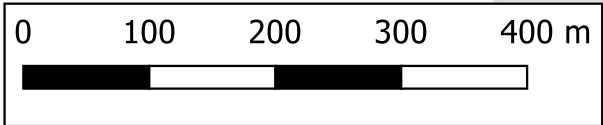
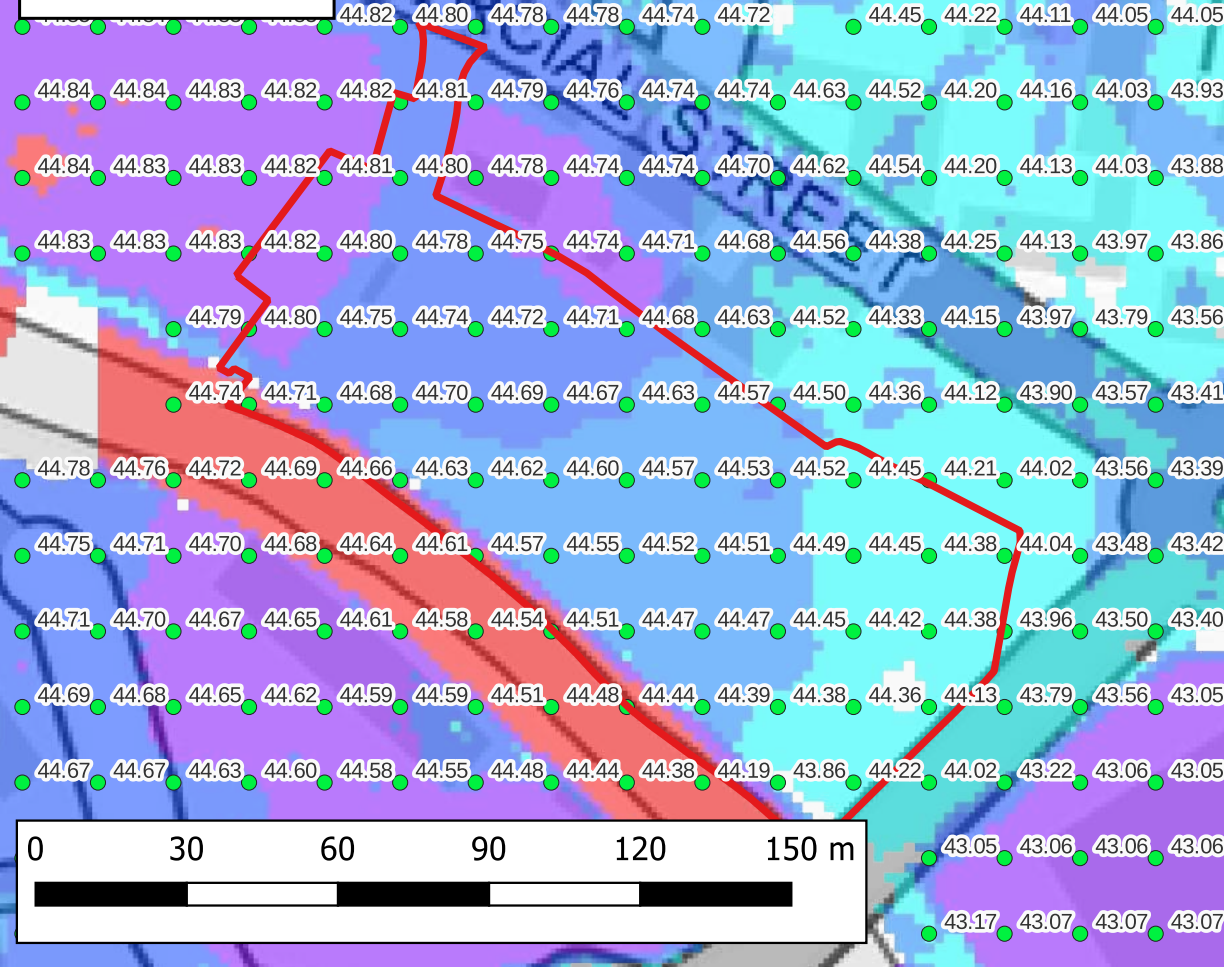
Notes:
 1) All dimensions are in metres and all levels in metres above Ordnance Datum unless stated otherwise.

LEGEND

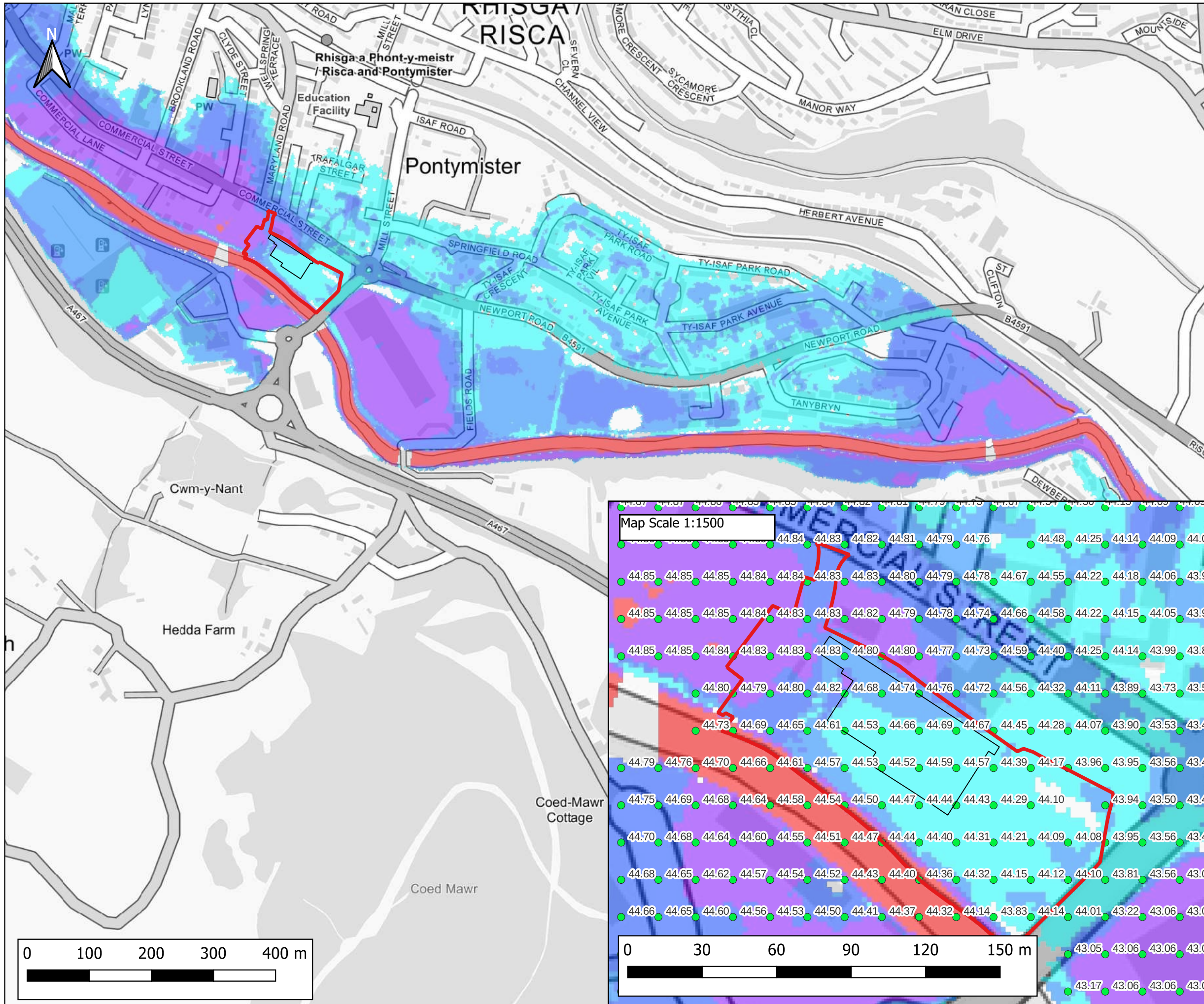
- Site Boundary
- Maximum Flood Depth
- <= 0.3m
- 0.3m - 0.6m
- 0.6m - 1.2m
- 1.2m - 2.4m
- > 2.4m
- Maximum Water Level (m AOD)



Map Scale 1:1500



CLIENT:			
Lidl Great Britain Limited			
 www.waterco.co.uk			
SCHEME:			
Land at Pontymister, Risca			
PLOT TITLE:			
Maximum Water Level 1% AEP Plus 70% Climate Change Fluvial Event Existing Scenario (EXG) Defended Scenario Normal Conditions			
PLOT STATUS:			DATE:
FINAL			27-11-2024
DRAWN:	CHECKED:	APPROVED:	PLOT SCALE AT A3:
JP	AW	MW	1:6000
PLOT NAME:			REVISION:
15679_EBBW_Q100CC70_DEF_EXG_NC_023_h_Max			-



Notes:
 1) All dimensions are in metres and all levels in metres above Ordnance Datum unless stated otherwise.

LEGEND

- Site Boundary
- Proposed Store

Maximum Flood Depth

- <= 0.3m
- 0.3m - 0.6m
- 0.6m - 1.2m
- 1.2m - 2.4m
- > 2.4m

- Maximum Water Level (m AOD)

Map Scale 1:1500

Map Scale 1:6000

CLIENT:
Lidl Great Britain Limited

SCHEME:
Land at Pontymister, Risca

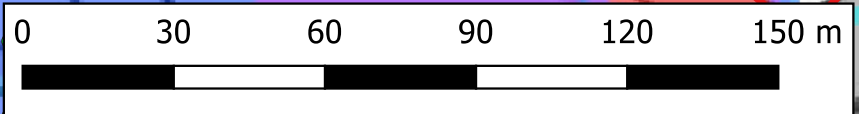
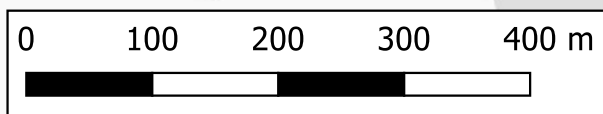
PLOT TITLE:
Maximum Water Level
1% AEP Plus 70% Climate Change Fluvial Event
Proposed Development Scenario (DEV)
Defended Scenario
Normal Conditions

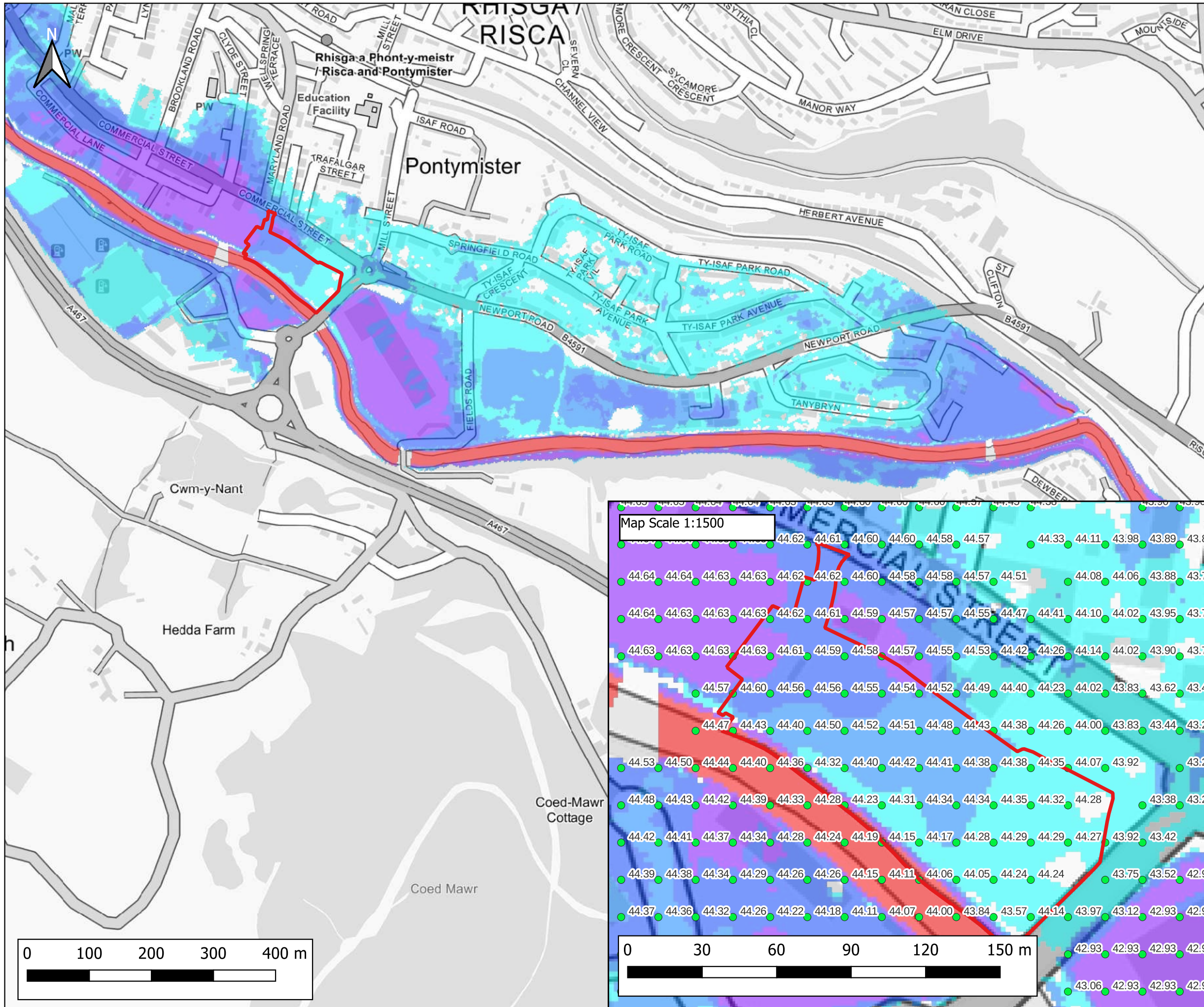
PLOT STATUS:
FINAL

DATE:
27-11-2024

DRAWN: JP **CHECKED:** AW **APPROVED:** MW **PLOT SCALE AT A3:** 1:6000

PLOT NAME: 15679_EBBW_Q100CC70_DEF_DEV_NC_027_h_Max **REVISION:** -

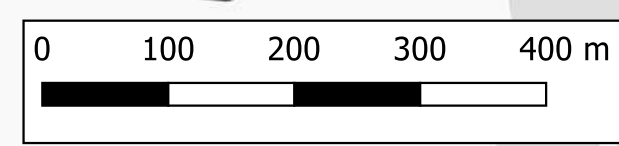
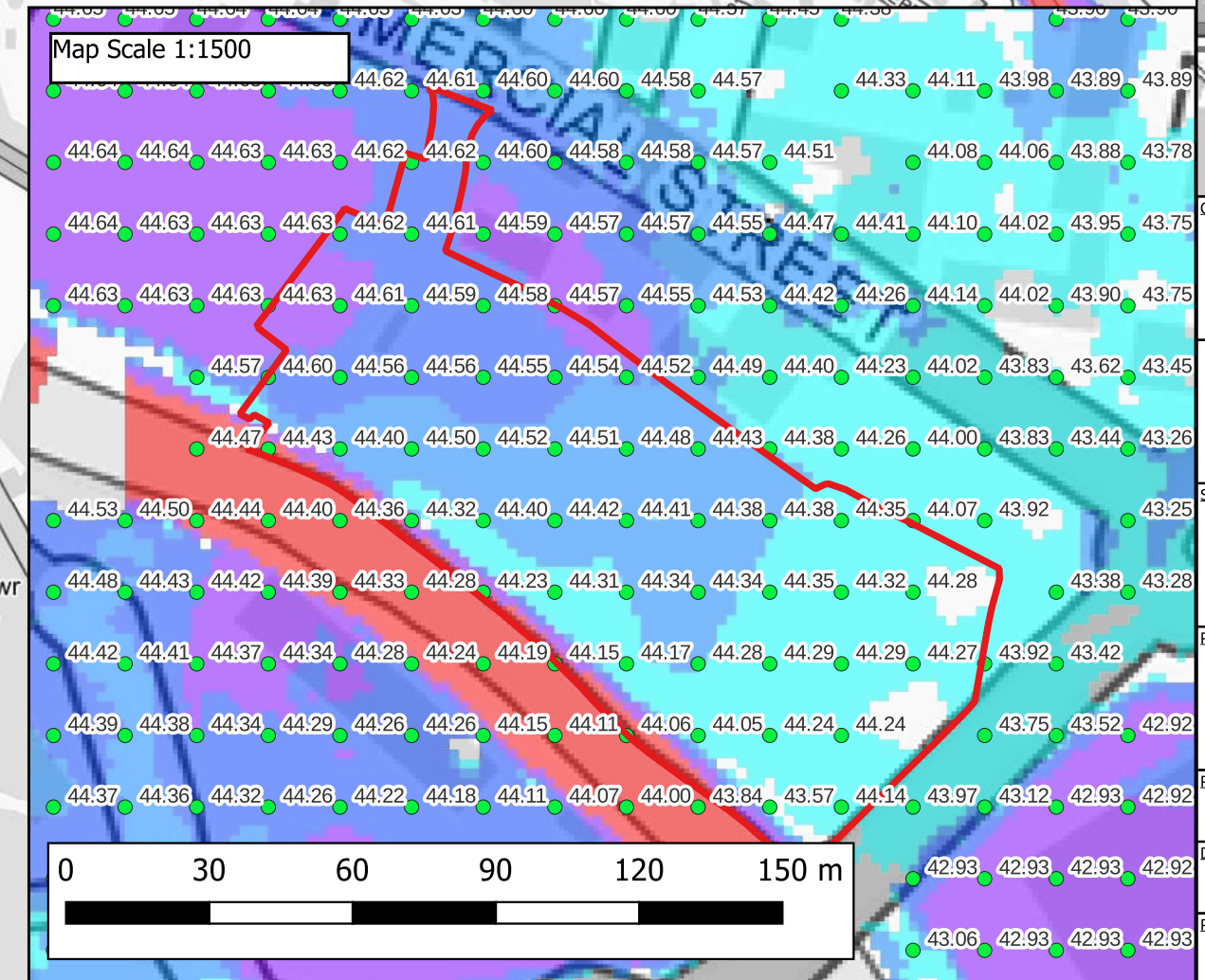
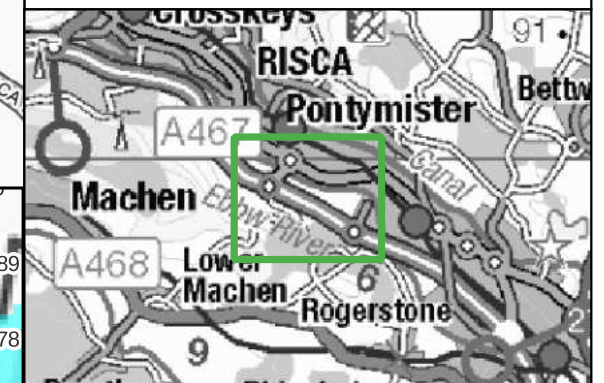




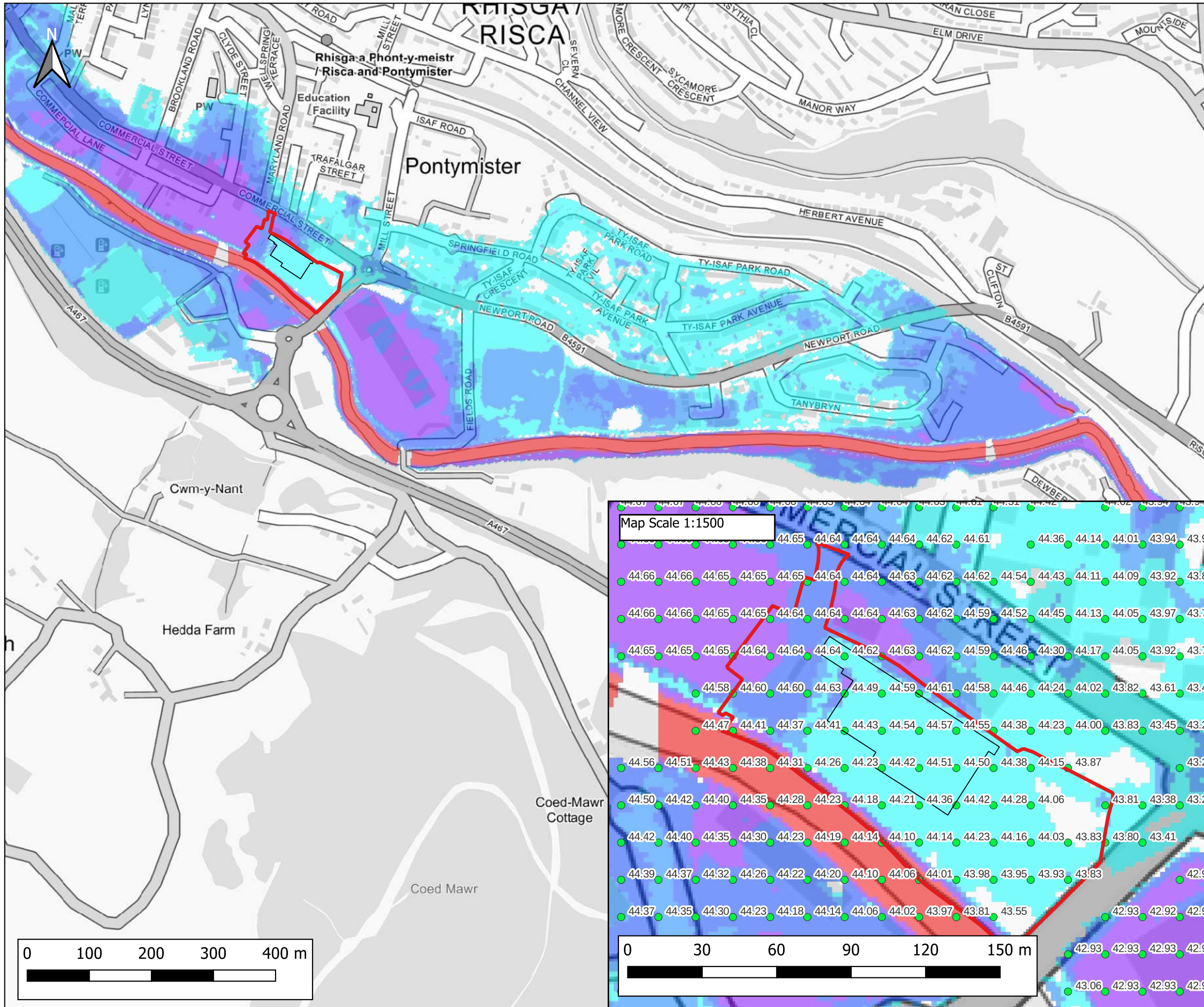
Notes:
1) All dimensions are in metres and all levels in metres above Ordnance Datum unless stated otherwise.

LEGEND

- Site Boundary
- Maximum Flood Depth
 - ≤ 0.3m
 - 0.3m - 0.6m
 - 0.6m - 1.2m
 - 1.2m - 2.4m
 - > 2.4m
- Maximum Water Level (m AOD)



CLIENT:			
Lidl Great Britain Limited			
 www.waterco.co.uk			
SCHEME:			
Land at Pontymister, Risca			
PLOT TITLE:			
Maximum Water Level 0.1% AEP Fluvial Event Existing Scenario (EXG) Defended Scenario Normal Conditions			
PLOT STATUS:			DATE:
FINAL			27-11-2024
DRAWN:	CHECKED:	APPROVED:	PLOT SCALE AT A3:
JP	AW	MW	1:6000
PLOT NAME:			REVISION:
15679_EBBW_Q1000_DEF_EXG_NC_023_h_Max			-



Notes:
 1) All dimensions are in metres and all levels in metres above Ordnance Datum unless stated otherwise.

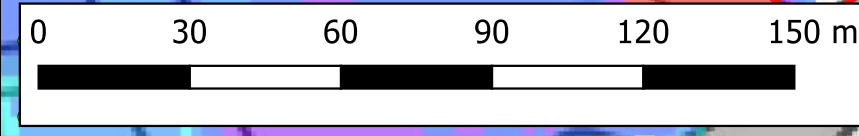
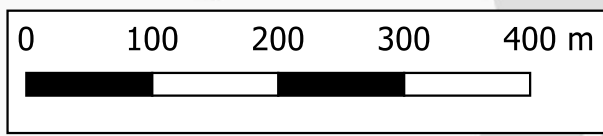
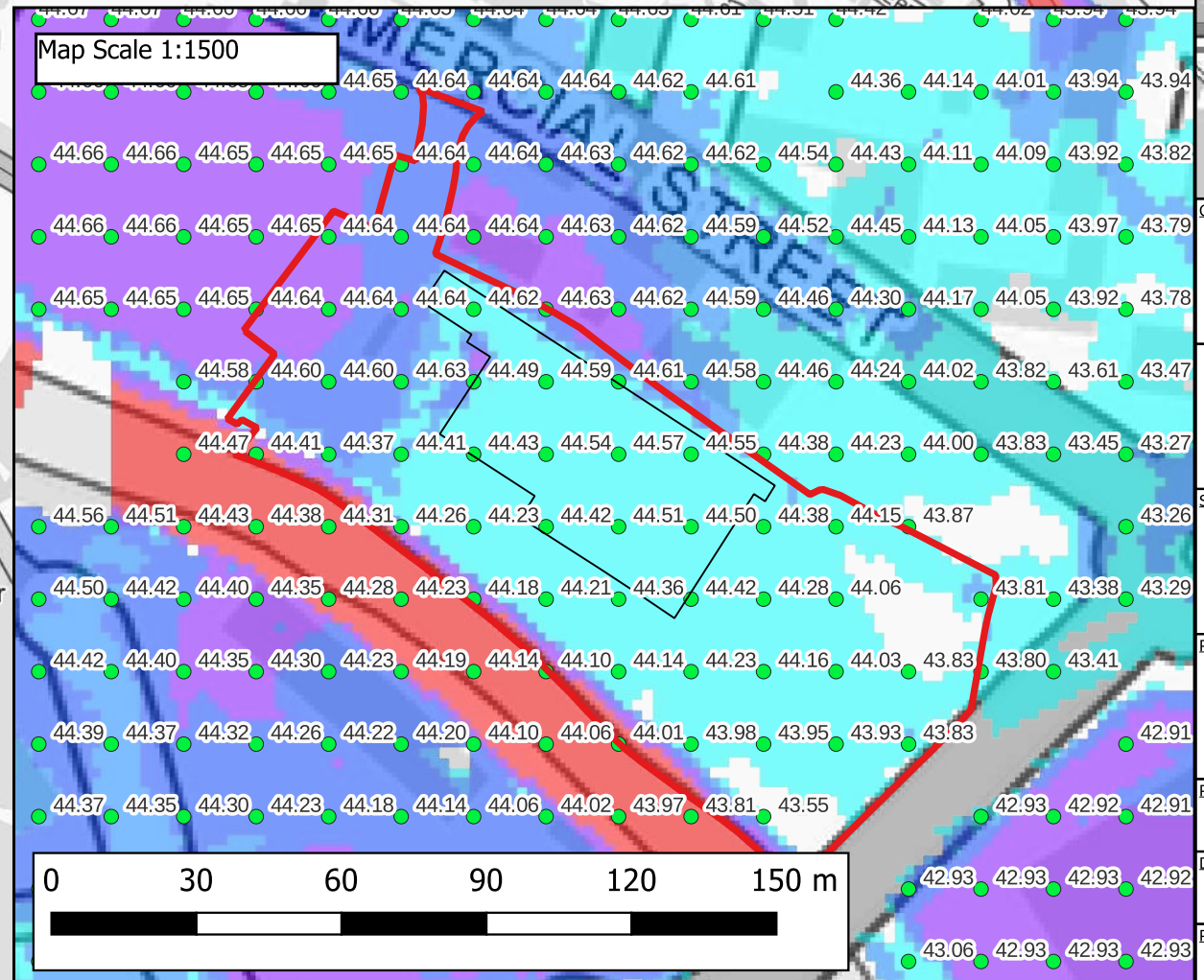
LEGEND


- Site Boundary
- Proposed Store

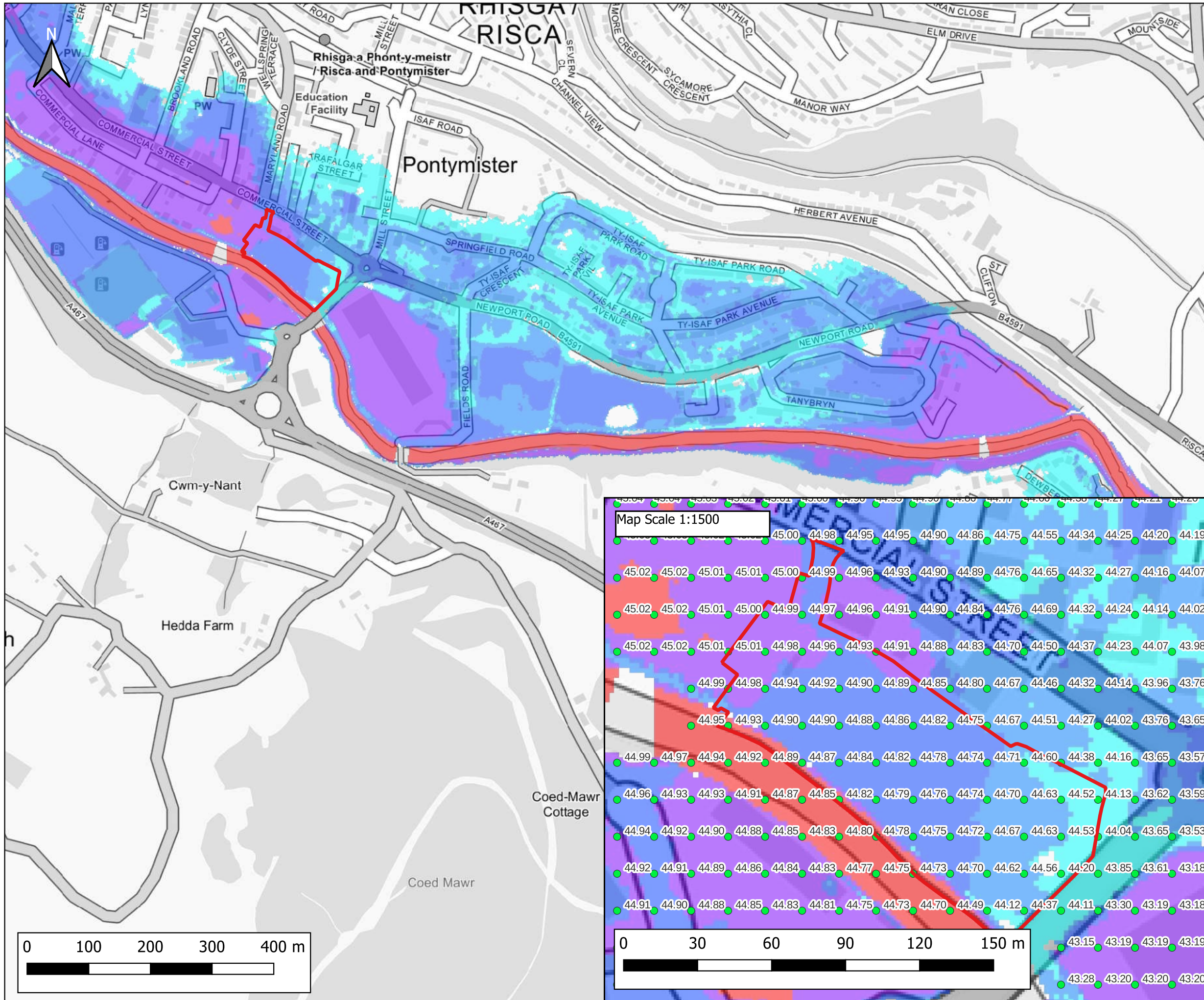
Maximum Flood Depth

- <= 0.3m
- 0.3m - 0.6m
- 0.6m - 1.2m
- 1.2m - 2.4m
- > 2.4m

● Maximum Water Level (m AOD)



CLIENT:			
Lidl Great Britain Limited			
			
www.waterco.co.uk			
SCHEME:			
Land at Pontymister, Risca			
PLOT TITLE:			
Maximum Water Level 0.1% AEP Fluvial Event Proposed Development Scenario (DEV) Defended Scenario Normal Conditions			
PLOT STATUS:			DATE:
FINAL			27-11-2024
DRAWN:	CHECKED:	APPROVED:	PLOT SCALE AT A3:
JP	AW	MW	1:6000
PLOT NAME:			REVISION:
15679_EBBW_Q1000_DEF_DEV_NC_027_h_Max			-



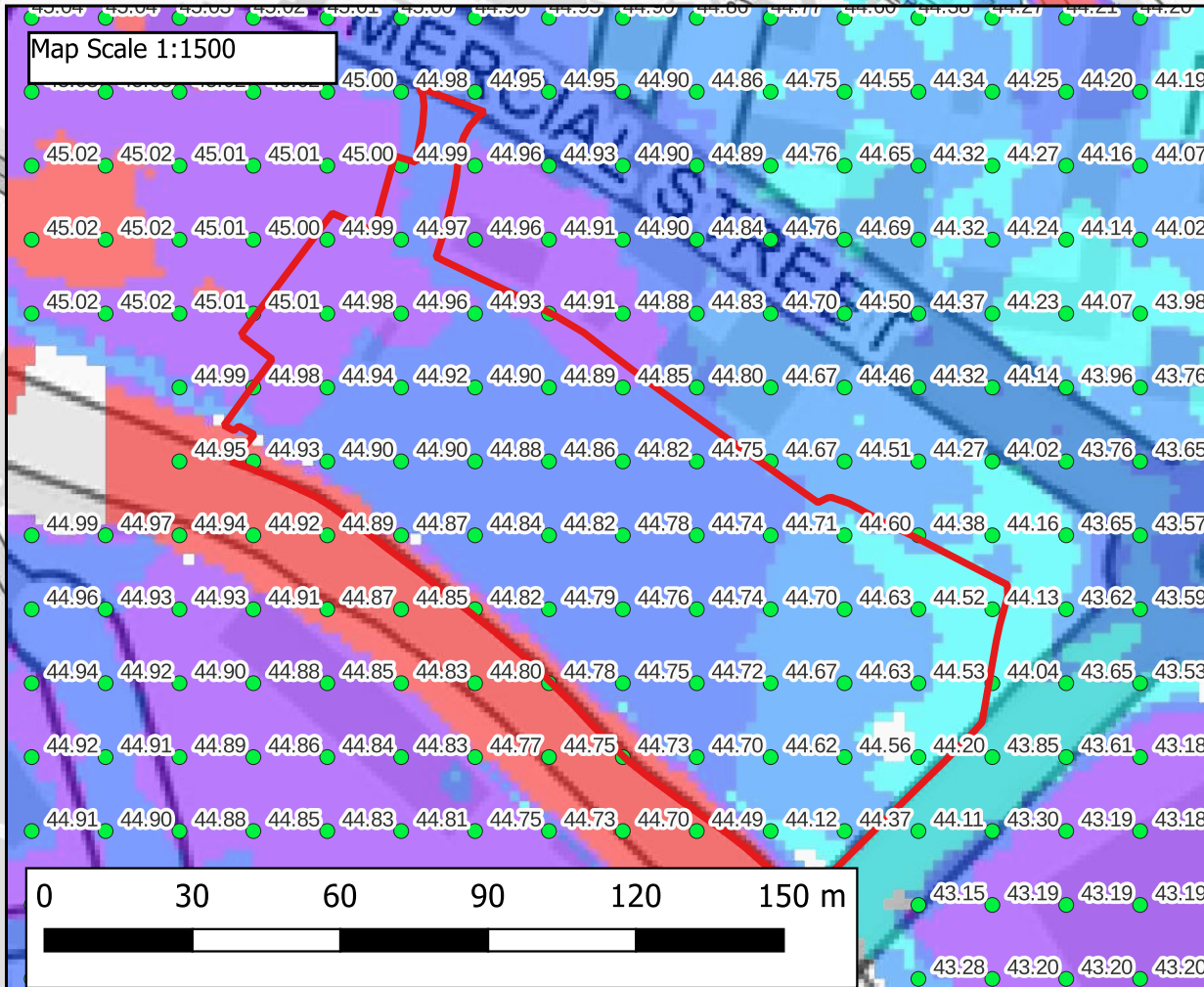
Notes:
1) All dimensions are in metres and all levels in metres above Ordnance Datum unless stated otherwise.

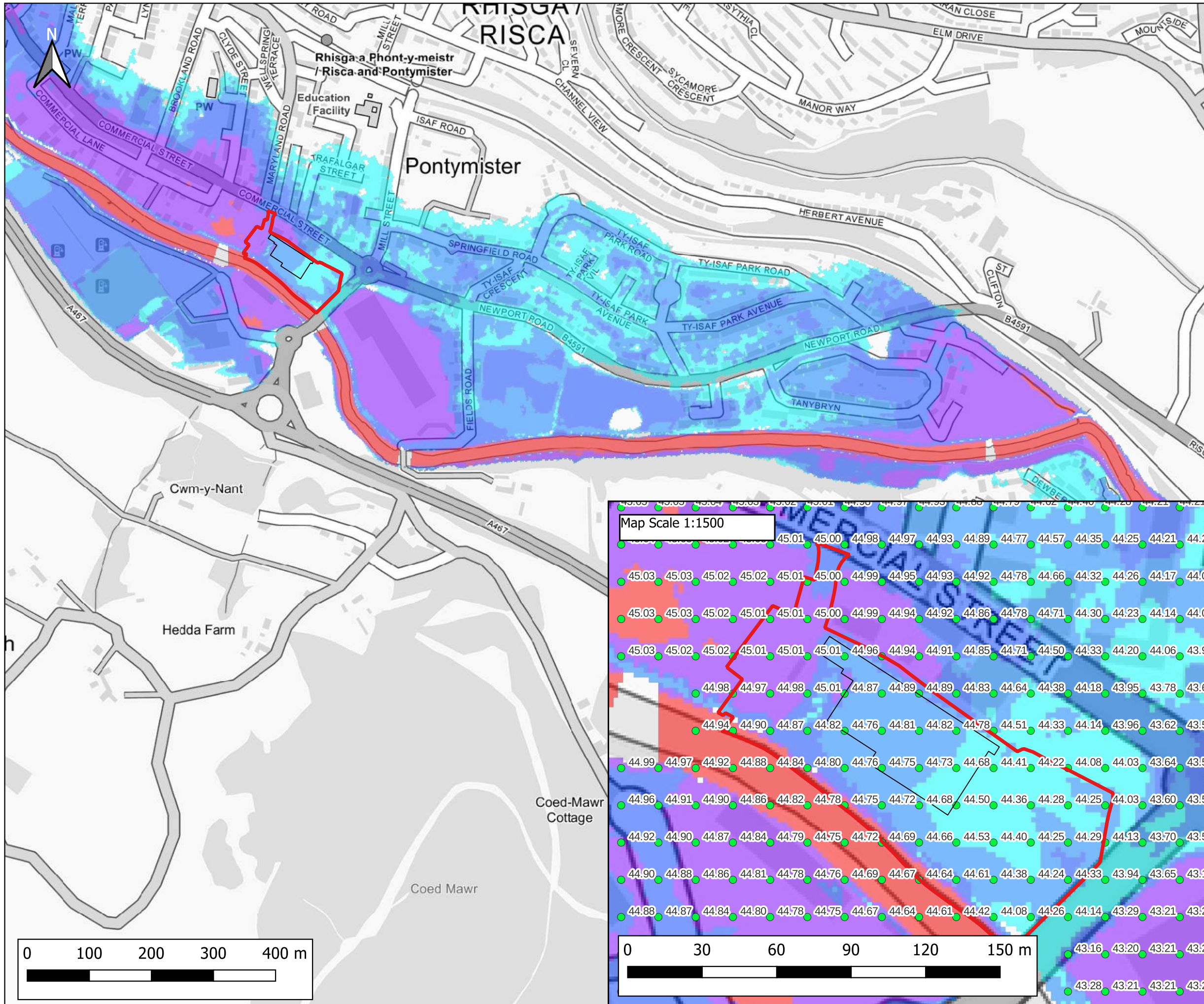
LEGEND

- Site Boundary
- Maximum Flood Depth
- <= 0.3m
- 0.3m - 0.6m
- 0.6m - 1.2m
- 1.2m - 2.4m
- > 2.4m
- Maximum Water Level (m AOD)



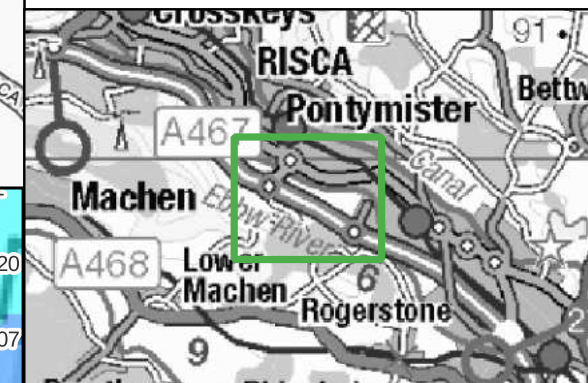
CLIENT:			
Lidl Great Britain Limited			
 www.waterco.co.uk			
SCHEME:			
Land at Pontymister, Risca			
PLOT TITLE:			
Maximum Water Level 0.1% AEP Plus 25% Climate Change Fluvial Event Existing Scenario (EXG) Defended Scenario Normal Conditions			
PLOT STATUS:			DATE:
FINAL			27-11-2024
DRAWN:	CHECKED:	APPROVED:	PLOT SCALE AT A3:
JP	AW	MW	1:6000
PLOT NAME:			REVISION:
15679_EBBW_Q1000CC25_DEF_EXG_NC_023_h_Max			-





Notes:
1) All dimensions are in metres and all levels in metres above Ordnance Datum unless stated otherwise.

- LEGEND**
- Site Boundary
 - Proposed Store
- Maximum Flood Depth
- <= 0.3m
 - 0.3m - 0.6m
 - 0.6m - 1.2m
 - 1.2m - 2.4m
 - > 2.4m
- Maximum Water Level (m AOD)



CLIENT:
Lidl Great Britain Limited

waterco
www.waterco.co.uk

SCHEME:
Land at Pontymister, Risca

PLOT TITLE:
Maximum Water Level
0.1% AEP Plus 25% Climate Change Fluvial Event
Proposed Development Scenario (DEV)
Defended Scenario
Normal Conditions

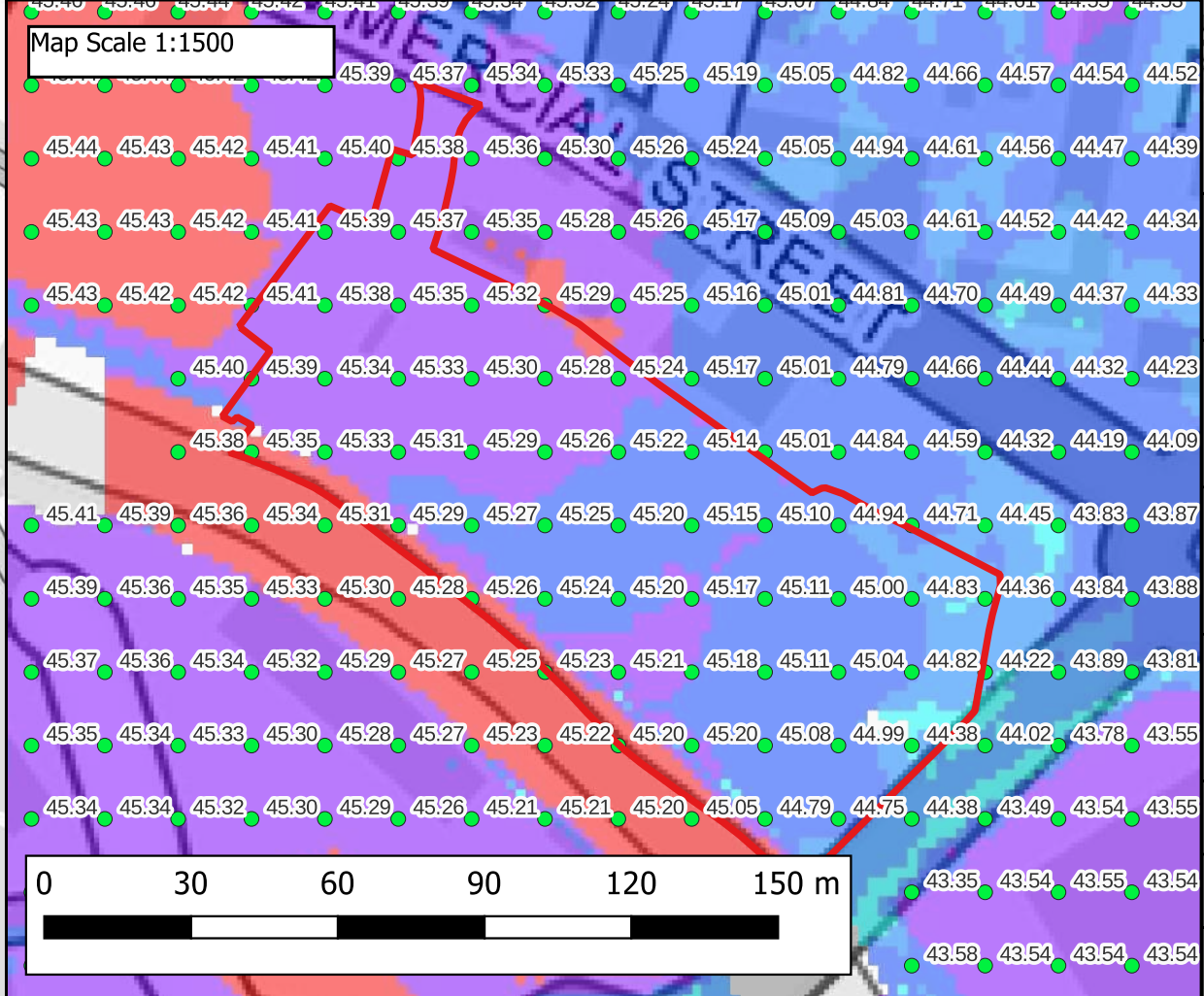
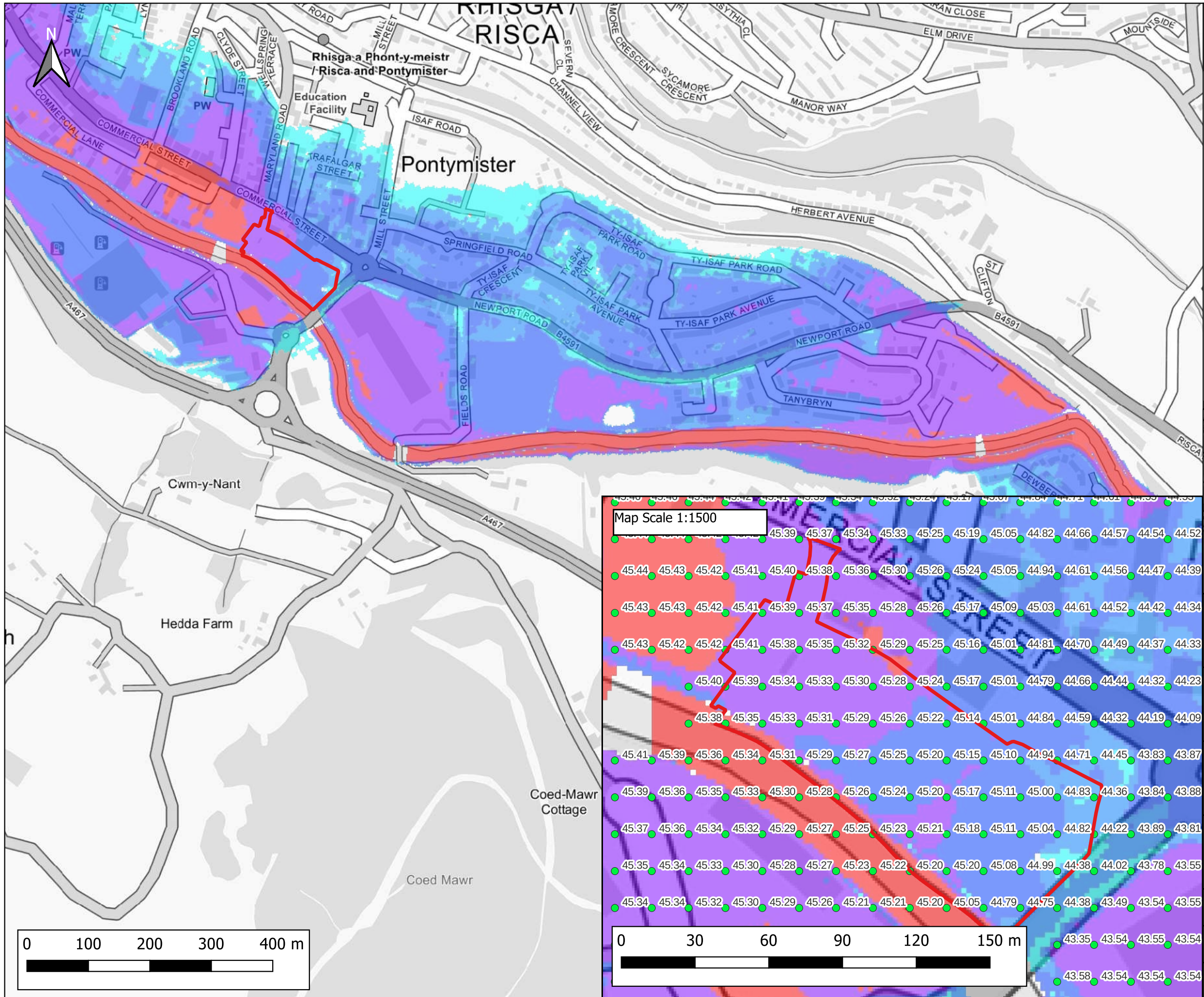
PLOT STATUS:
FINAL

DATE:
27-11-2024

DRAWN: JP	CHECKED: AW	APPROVED: MW	PLOT SCALE AT A3: 1:6000
--------------	----------------	-----------------	-----------------------------

PLOT NAME:
15679_EBBW_Q1000CC25_DEF_DEV_NC_027_h_Max

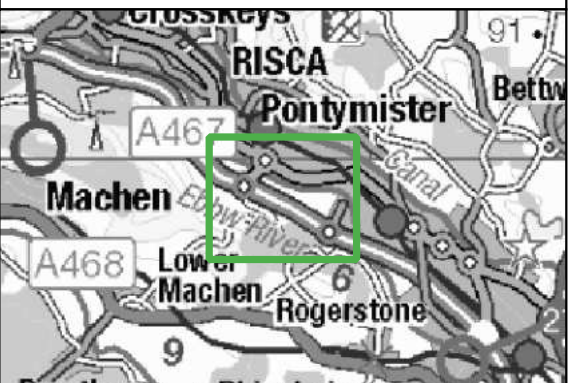
REVISION:
-



Notes:
 1) All dimensions are in metres and all levels in metres above Ordnance Datum unless stated otherwise.

LEGEND

- Site Boundary
- Maximum Flood Depth
- <= 0.3m
- 0.3m - 0.6m
- 0.6m - 1.2m
- 1.2m - 2.4m
- > 2.4m
- Maximum Water Level (m AOD)



CLIENT:
 Lidl Great Britain Limited



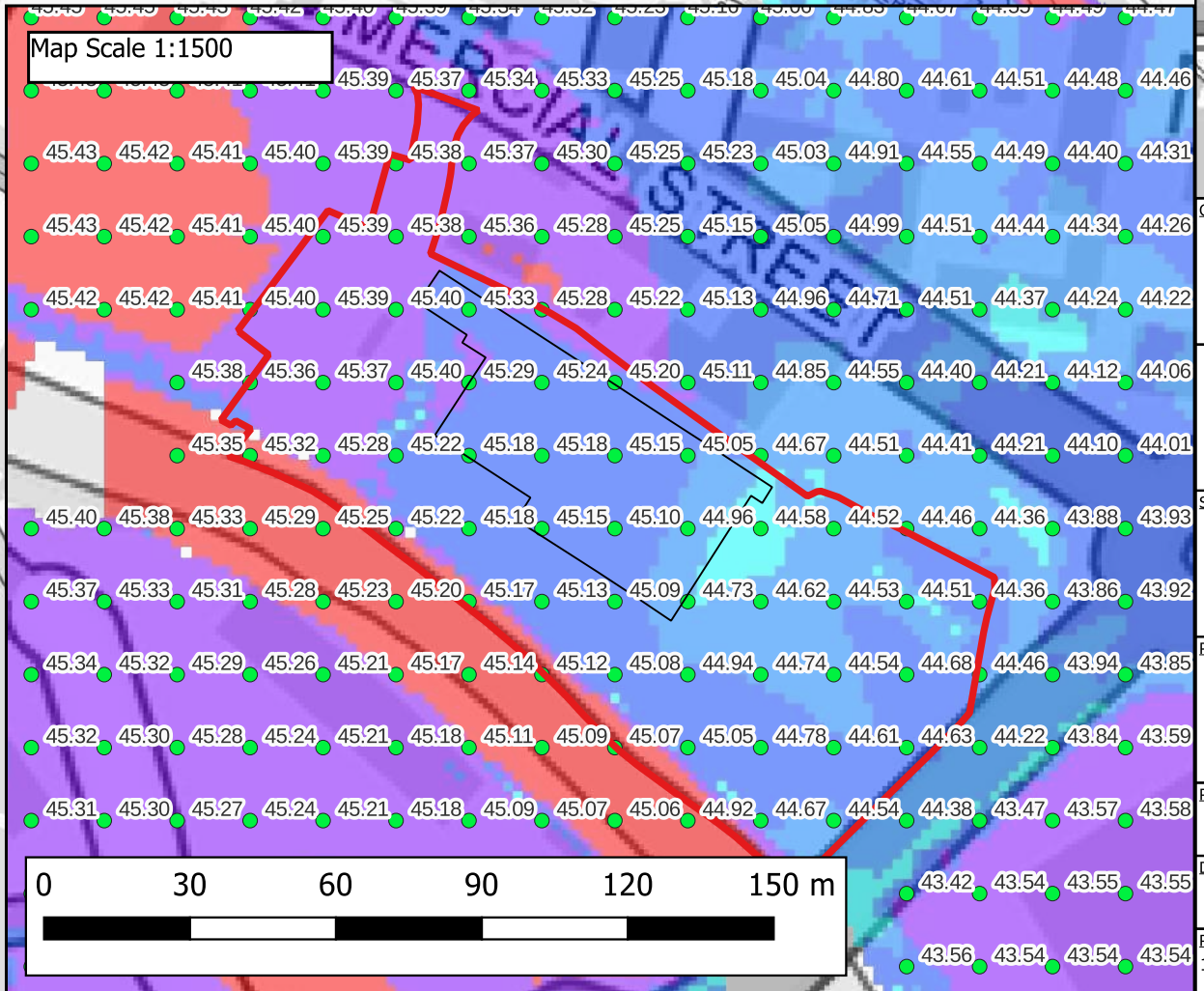
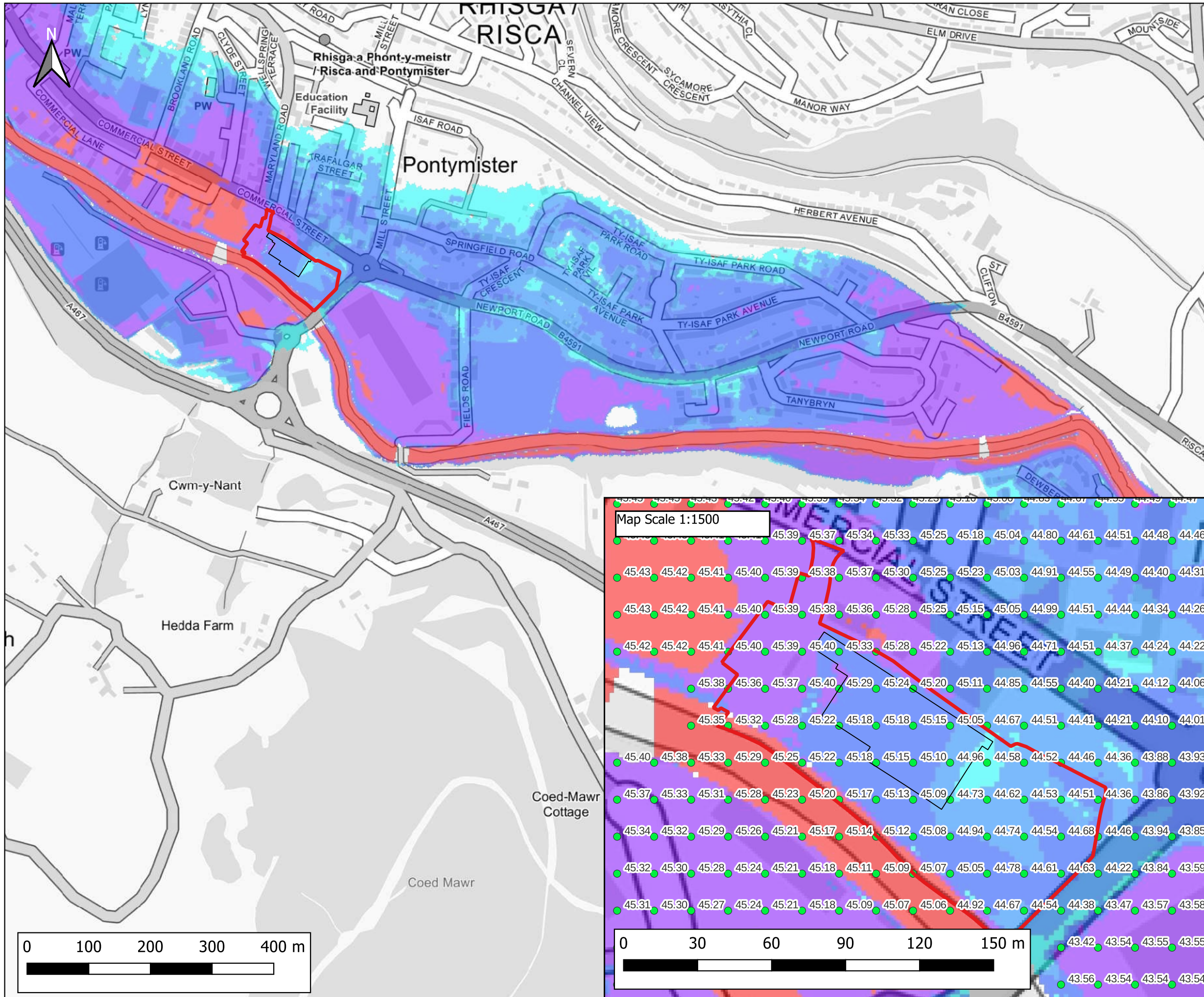
SCHEME:
 Land at Pontymister, Risca

PLOT TITLE:
 Maximum Water Level
 0.1% AEP Plus 70% Climate Change Fluvial Event
 Existing Scenario (EXG)
 Defended Scenario
 Normal Conditions

PLOT STATUS: FINAL		DATE: 27-11-2024
-----------------------	--	---------------------

DRAWN: JP	CHECKED: AW	APPROVED: MW	PLOT SCALE AT A3: 1:6000
--------------	----------------	-----------------	-----------------------------

PLOT NAME: 15679_EBBW_Q1000CC70_DEF_EXG_NC_023_h_Max	REVISION: -
---	----------------



Notes:
 1) All dimensions are in metres and all levels in metres above Ordnance Datum unless stated otherwise.

- LEGEND**
- Site Boundary
 - Proposed Store
 - Maximum Flood Depth
 - <= 0.3m
 - 0.3m - 0.6m
 - 0.6m - 1.2m
 - 1.2m - 2.4m
 - > 2.4m
 - Maximum Water Level (m AOD)



CLIENT:
 Lidl Great Britain Limited



SCHEME:
 Land at Pontymister, Risca

PLOT TITLE:
 Maximum Water Level
 0.1% AEP Plus 70% Climate Change Fluvial Event
 Proposed Development Scenario (DEV)
 Defended Scenario
 Normal Conditions

PLOT STATUS:	FINAL	DATE:	27-11-2024
--------------	-------	-------	------------

DRAWN:	CHECKED:	APPROVED:	PLOT SCALE AT A3:
JP	AW	MW	1:6000

PLOT NAME:	REVISION:
15679_EBBW_Q1000CC70_DEF_DEV_NC_027_h_Max	-

Blockage Scenario