






-  Green Infrastructure Corridors- trees, hedgerows, grasslands, woods
-  Blue Infrastructure Corridors- river ponds & streams
-  Site
-  Public Right of Way (PROW)
-  Sirhowy Valley Walk

No National Cycle Route near the Site.

The Site lies on the valley floor of the River Sirhowy where there are a number of linear features the A4808, A467 and B4251 and River Sirhowy, which have linear bands of vegetation along them forming ecological corridors except the B4251 which has fragmented planting along its length.

The Site is located in an industrial area between B4251 and the Sirhowy River and below the vegetated B4254. A linear residential area abuts the south end of the Site along Penmaen Road.

The residential is separated from the industrial area by Leyland Cypress conifer lines.

The Site has planting is a combination of trees, native blocks, hedgerow and planting beds on all boundaries to form an ecological band around the Site. It forms ecological links to the B4254, Penmaen Road and B4251 and therefore indirectly to the river to the east and south east and further indirect connections to open space to north west and south east.

Corscadden Associates
77 Fairleigh Road
Cardiff. CF11 9JW
Tel 07966 423074
email ca@corscaddenassociates.com

Project
**PENMAEN ROAD
PONTLLANFRAITH
NP12 2DY**
Drawing Title
GREEN INFRASTRUCTURE

Scale 1:500 at A2 Date 30 January 2025

Drawing No 173 CA-2025- BKWD-07